

DECKER CO-RGF 1388


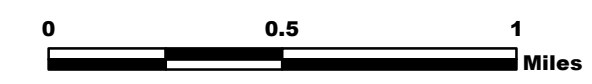
Div A/X 10/14/2019

Perimeter as of 10/12/2019

@ 1902 7,326 acres



Datum NAD83



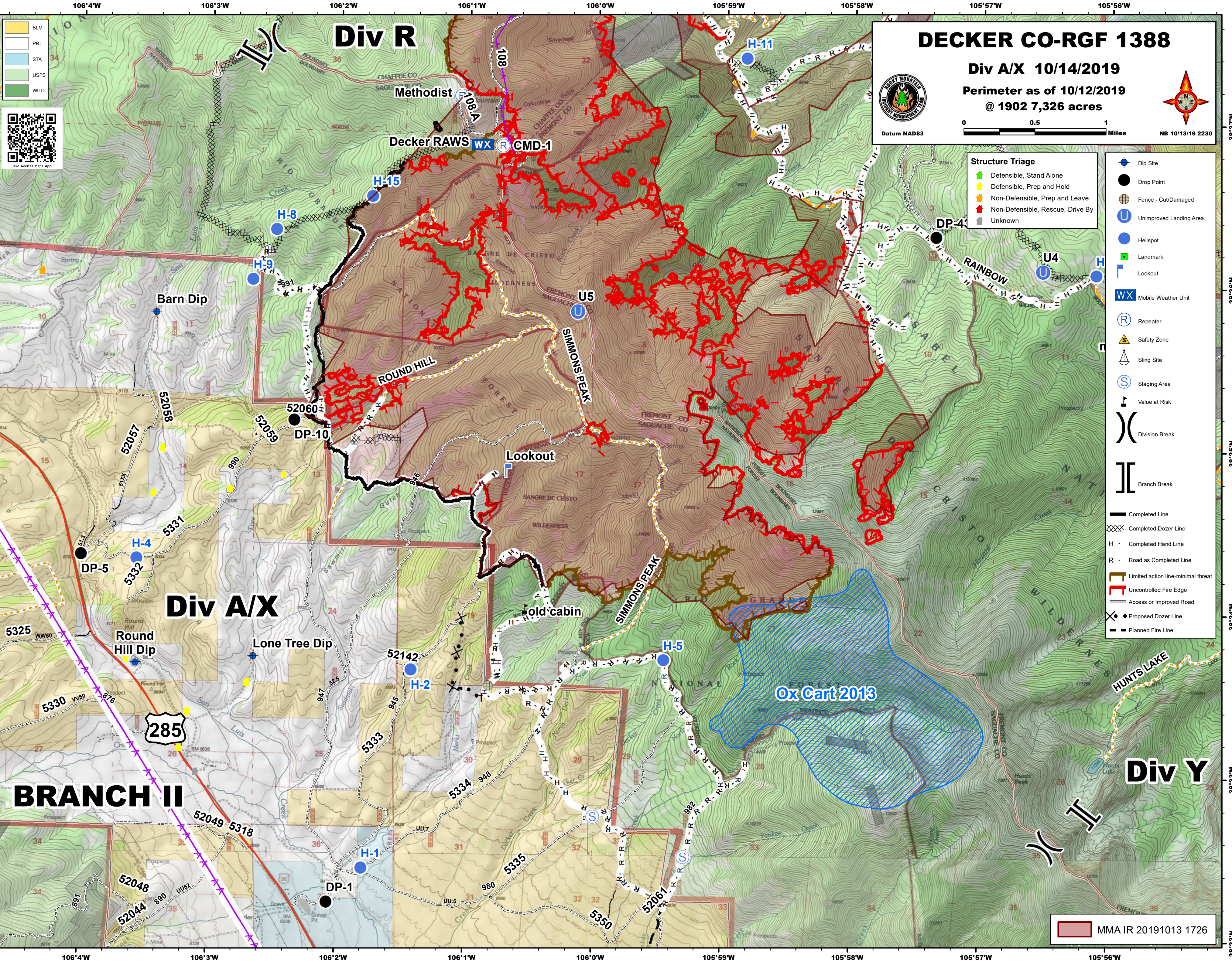
NB 10/13/19 2230

- BLM
- PRI
- STA
- USFS
- WILD



- ### Structure Triage
- Defensible, Stand Alone
 - Defensible, Prep and Hold
 - Non-Defensible, Prep and Leave
 - Non-Defensible, Rescue, Drive By
 - Unknown

- Dip Site
- Drop Point
- Fence - Cut/Damaged
- Unimproved Landing Area
- Helispot
- Landmark
- Lookout
- WX Mobile Weather Unit
- Repeater
- Safety Zone
- Sling Site
- Staging Area
- Value at Risk
- Division Break
- Branch Break
- Completed Line
- Completed Dozer Line
- Completed Hand Line
- Road as Completed Line
- Limited action line-minimal threat
- Uncontrolled Fire Edge
- Access or Improved Road
- Proposed Dozer Line
- Planned Fire Line



MMA IR 20191013 1726