



















106°12'W 106°10'W 106°8'W 106°6'W 106°4'W 106°2'W 106°0'W 105°58'W 105°56'W 105°54'W 105°52'W 105°50'W 105°48'W 105°46'W





# DECKER CO-RGF-1388

**Air Ops Map 10/14/19**  
**Perimeter as of 10/14/19**  
**@ 0120 8,118 acres**

Datum NAD83  Miles GB 10/14/19

-  Aerial Hazard
-  Camp
-  Dip Site
-  Drop Point
-  Unimproved Landing Area
-  Helispot
-  Incident Command Post
-  Lookout
-  Mobile Weather Unit
-  Repeater
-  Resource Location
-  Division Break
-  Branch Break
-  Completed Dozer Line
-  Transmission Lines

- IR from 10/14, 0120 hrs - 8,118 ac.
-  Isolated Heat Sources
  -  Scattered Heat
  -  Intense Heat
  -  Heat Perimeter

