



















DECKER CO-RGF 1388

PIO Map 10/14/2019
Perimeter as of 10/14/2019
@ 0120 approx 8,118 acres

BRANCH I

BRANCH II

-  Rainbow Trail
-  Transmission Lines
-  Incident Command Post
-  Division Break
-  Branch Break
-  Completed Dozer Line
-  Completed Hand Line
-  Road as Completed Line
-  Completed Line
-  Access or Improved Road
-  Proposed Dozer Line
-  Planned Fire Line
-  Ridge/Geographic Feature
-  Limited Action Line - Minimal Threat
-  Heat Perimeter

Gbowman
2019OCT 14 0530
Acres from IR and field reports
NAD 1983 UTM Zone 13N

