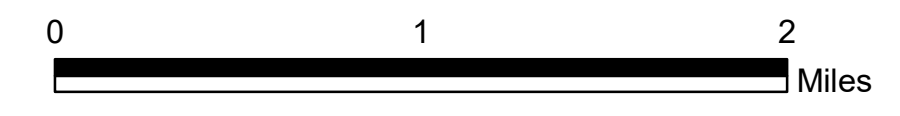



DECKER CO-RGF 1388

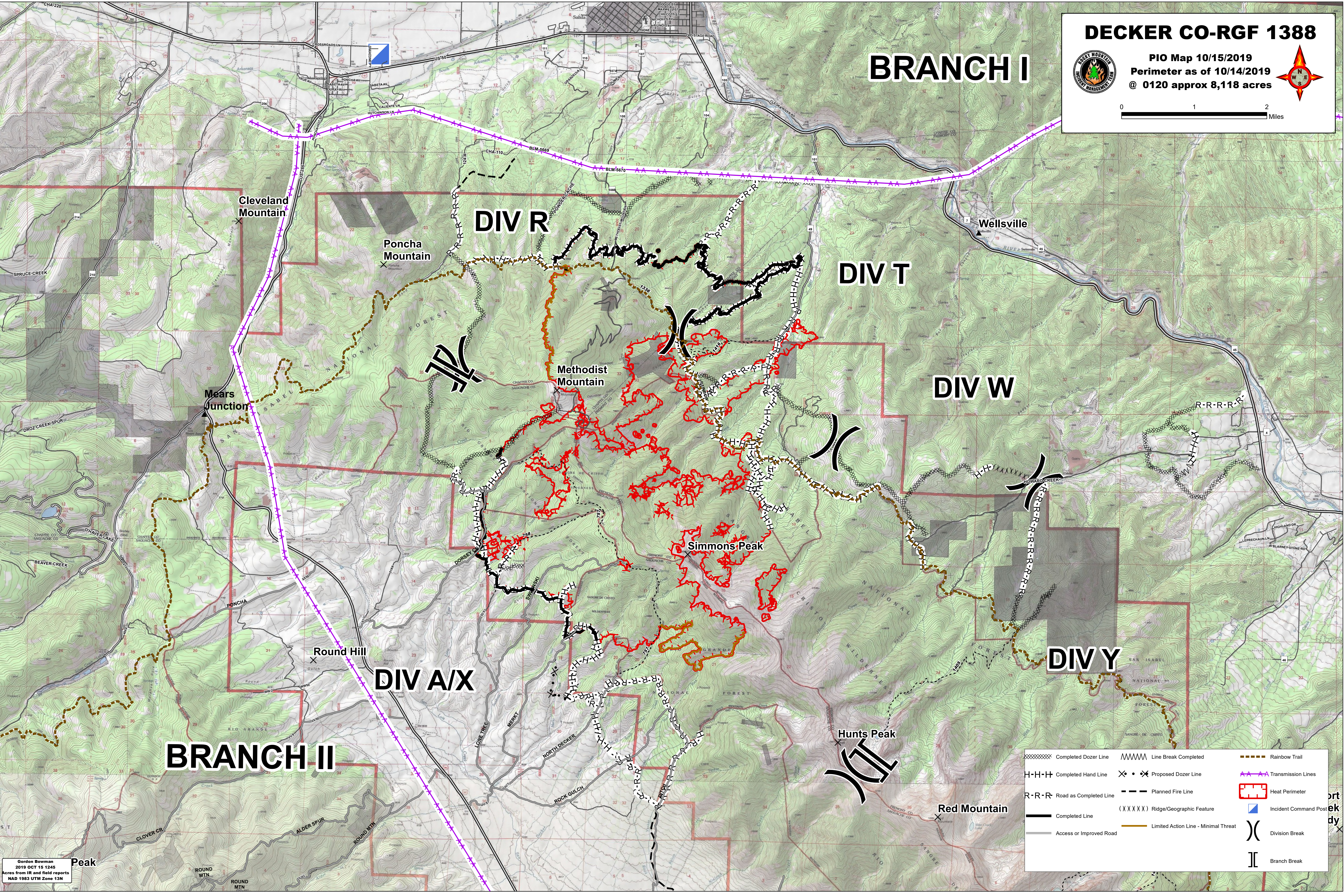


PIO Map 10/15/2019
Perimeter as of 10/14/2019
@ 0120 approx 8,118 acres



BRANCH I

BRANCH II



Gordon Bowman
2019 OCT 15 1245
Acres from IR and field reports
NAD 1983 UTM Zone 13N

XXXXXX	Completed Dozer Line	~~~~~	Line Break Completed	-----	Rainbow Trail
H-H-H	Completed Hand Line	X • X	Proposed Dozer Line	▲▲▲	Transmission Lines
R-R-R	Road as Completed Line	---	Planned Fire Line	▬▬▬	Heat Perimeter
—	Completed Line	(XXXX)	Ridge/Geographic Feature	□	Incident Command Post
—	Access or Improved Road	—	Limited Action Line - Minimal Threat	⌋	Division Break
				⌋	Branch Break