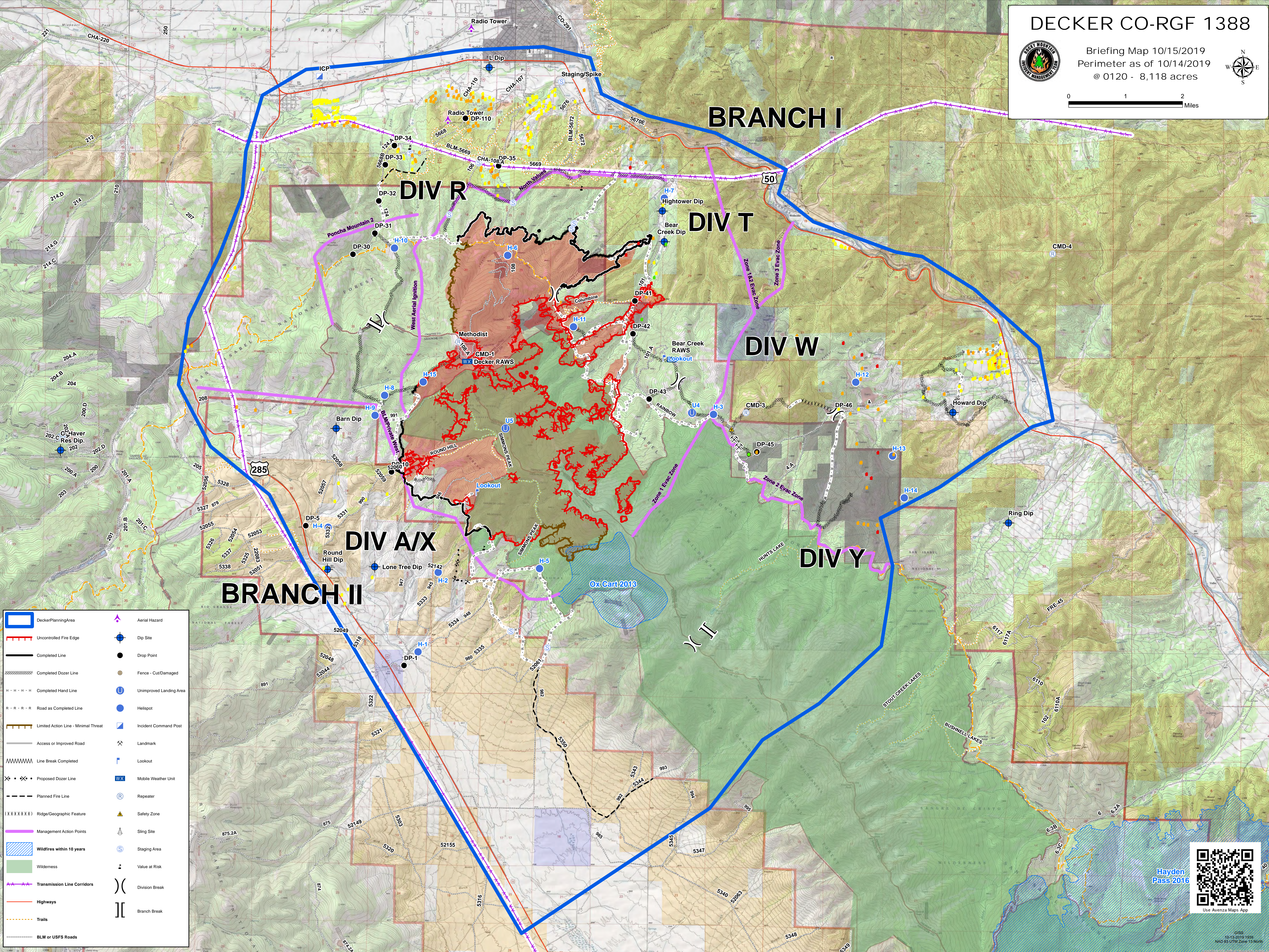
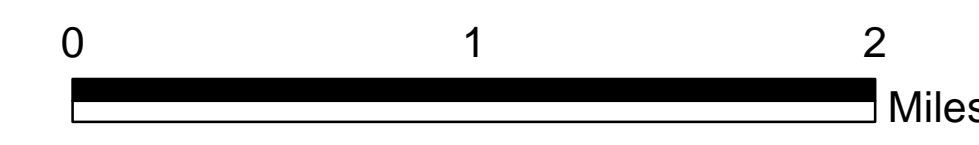



DECKER CO-RGF 1388



Briefing Map 10/15/2019
Perimeter as of 10/14/2019
@ 0120 - 8,118 acres



	Decker Planning Area		Aerial Hazard
	Uncontrolled Fire Edge		Dip Site
	Completed Line		Drop Point
	Completed Dozer Line		Fence - Cut/Damaged
	Completed Hand Line		Unimproved Landing Area
	Road as Completed Line		Hellspot
	Limited Action Line - Minimal Threat		Incident Command Post
	Access or Improved Road		Landmark
	Line Break Completed		Lookout
	Proposed Dozer Line		Repeater
	Planned Fire Line		Safety Zone
	Ridge/Geographic Feature		Sling Site
	Management Action Points		Staging Area
	Wildfires within 10 years		Value at Risk
	Wilderness		Division Break
	Transmission Line Corridors		Branch Break
	Highways		
	Trails		
	BLM or USFS Roads		

Hayden
Pass 2016



Use Avenza Maps App

GIS 10/15/2019 10:00
NAD 83 UTM Zone 13 North