



BLM
PRI
STA
USFS
WILD




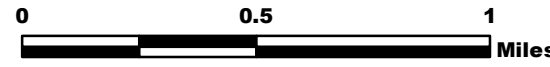
Use Avenza Maps App

DECKER CO-RGF 1388

Div A/X 10/15/2019
Perimeter as of 10/14/2019
@ 0120 8,118 acres



Datum NAD83



NB 10/14/19 2130

- Dip Site
- Drop Point
- Fence - Cut/Damaged
- Unimproved Landing Area
- Helispot
- Landmark
- Lookout
- WX Mobile Weather Unit
- Repeater
- Safety Zone
- Sling Site
- Staging Area
- Value at Risk
- Division Break
- Branch Break
- Completed Line
- Completed Dozer Line
- Completed Hand Line
- Road as Completed Line
- Limited action line-minimal threat
- Uncontrolled Fire Edge
- Access or Improved Road
- Proposed Dozer Line
- Planned Fire Line
- PSICC Structures

MMA 20191014 1721

Structure Triage

- Defensible, Stand Alone
- Defensible, Prep and Hold
- Non-Defensible, Prep and Leave
- Non-Defensible, Rescue, Drive By
- Unknown