

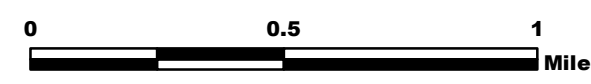


DECKER CO-RGF 1388

Div R 10/15/2019
 Perimeter as of 10/14/2019
 @ 0120 8,118 acres



Datum NAD83



NB 10/14/19 2130

- ### Structure Triage
- Defensible, Stand Alone
 - Defensible, Prep and Hold
 - Non-Defensible, Prep and Leave
 - Non-Defensible, Rescue, Drive By
 - Unknown

MMA 20191014 1721

- ▲ Aerial Hazard
- Dip Site
- Drop Point
- HeliSpot
- Incident Command Post
- Lookout
- WX Mobile Weather Unit
- R Repeater
- ▲ Safety Zone
- ▲ Sling Site
- S Staging Area
- ▲ Value at Risk
-) Division Break
- | Branch Break
- Completed Line
- X Completed Dozer Line
- H Completed Hand Line
- R Road as Completed Line
- Limited action line-minimal threat
- Uncontrolled Fire Edge
- Access or Improved Road
- Planned Fire Line
- PSICC Structures

BRANCH I

Div R

Div T

Div A/X

Staging/Spike

Radio Tower DP-110

DP-34

DP-33

DP-32

DP-31

DP-30

RAINBOW

H-6

H-7

Bear Creek Dip

DP-41

DP-42

Lookout

Bear Creek RAWS

Decker RAWS WX CMD-1

Methodist

Columbine

H-11

50

5676

BLM-5672

5672

5670E

BLM-5669

5668

CHA-108.A

BLM-5670

5669

DP-35

CHA-107

106

124.A

5668B

124

124

124

124

124

124

124

124

124

124

124

124

124

124

124

124

124

124

124

124