

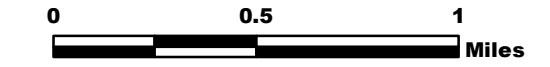


# DECKER CO-RGF 1388

Div Y 10/15/2019  
 Perimeter as of 10/14/2019  
 @ 0120 8,118 acres



Datum NAD83



NB 10/14/19 2130



Use Avenza Maps App

## Div W

## BRANCH I

## Div Y

Ox Cart  
2013

**Structure Triage**

	Defensible, Stand Alone
	Defensible, Prep and Hold
	Non-Defensible, Prep and Leave
	Non-Defensible, Rescue, Drive By
	Unknown

	BLM
	PRI
	STA
	USFS
	WILD

	Dip Site
	Drop Point
	Fence - Cut/Damaged
	Unimproved Landing Area
	Helispot
	Landmark
	Lookout
	Mobile Weather Unit
	Repeater
	Safety Zone
	Division Break
	Branch Break
	Completed Dozer Line
	Completed Hand Line
	Road as Completed Line
	Access or Improved Road
	Line Break Completed
	Ridge/Geographic Feature
	PSICC Structures