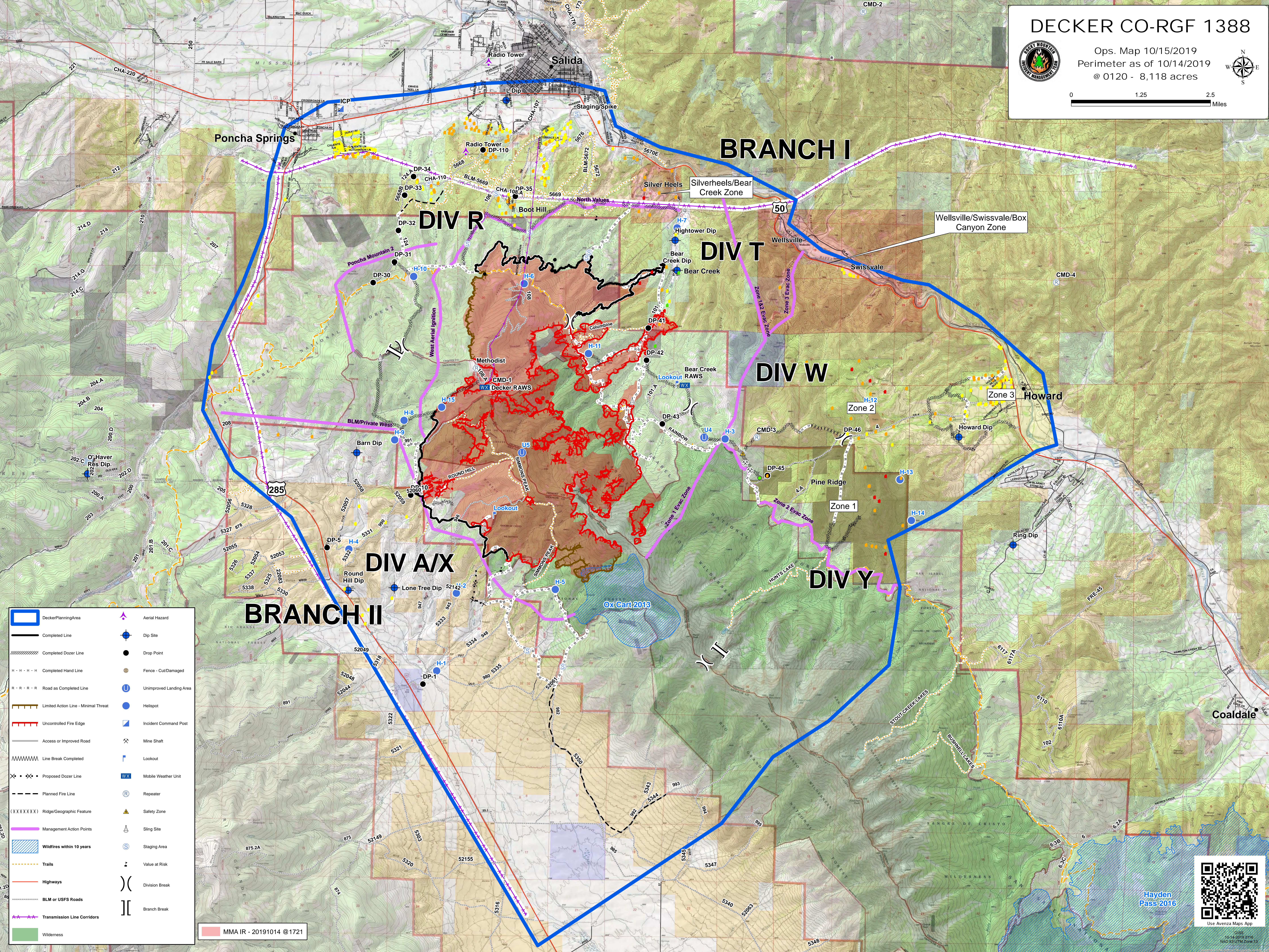




DECKER CO-RGF 1388



Ops. Map 10/15/2019
Perimeter as of 10/14/2019
@ 0120 - 8,118 acres



- Decker Planning Area
- Completed Line
- Completed Dozer Line
- Completed Hand Line
- Road as Completed Line
- Limited Action Line - Minimal Threat
- Uncontrolled Fire Edge
- Access or Improved Road
- Line Break Completed
- Proposed Dozer Line
- Planned Fire Line
- Ridge/Geographic Feature
- Management Action Points
- Wildfires within 10 years
- Trails
- Highways
- BLM or USFS Roads
- Transmission Line Corridors
- Wilderness
- Aerial Hazard
- Dip Site
- Drop Point
- Fence - Cut/Damaged
- Unimproved Landing Area
- Helispot
- Incident Command Post
- Mine Shaft
- Lookout
- Mobile Weather Unit
- Repeater
- Safety Zone
- Sling Site
- Staging Area
- Value at Risk
- Division Break
- Branch Break

MMA IR - 20191014 @ 1721

Hayden Pass 2016



Use Avenza Maps App
GCS: NAD 83 UTM Zone 13
10/14/2019 2116
NAD 83 UTM Zone 13