


DECKER CO-RGF 1388


Divs W&T Night 10/16/2019


Perimeter as of 10/15/2019

@ 2117 8,464 acres



Datum NAD83





NB 10/16/19 1700

Structure Triage

- Defensible, Stand Alone
- Defensible, Prep and Hold
- Non-Defensible, Prep and Leave
- Non-Defensible, Rescue, Drive By
- Unknown



BLM
PRI
STA
USFS
WILD

- Dip Site
- Drop Point
- Fence - Cut/Damaged
- Unimproved Landing Area
- U Helispot
- Landmark
- Lookout
- WX Mobile Weather Unit
- R Repeater
- △ Safety Zone
- Sling Site
- S Staging Area
- ▲ Value at Risk
-) Division Break

- Completed Line
- Completed Dozer Line
- Completed Hand Line
- Road as Completed Line
- Limited action line-minimal threat
- Uncontrolled Fire Edge
- Access or Improved Road
- Line Break Completed
- (X) Ridge/Geographic Feature
- PSICC Structures

Ox Cart 2013