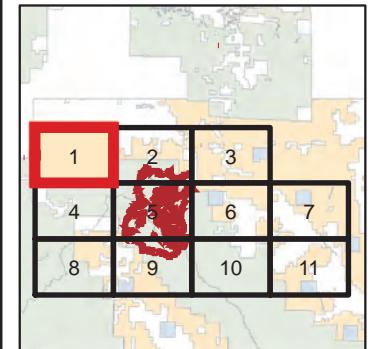
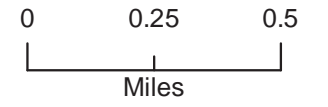
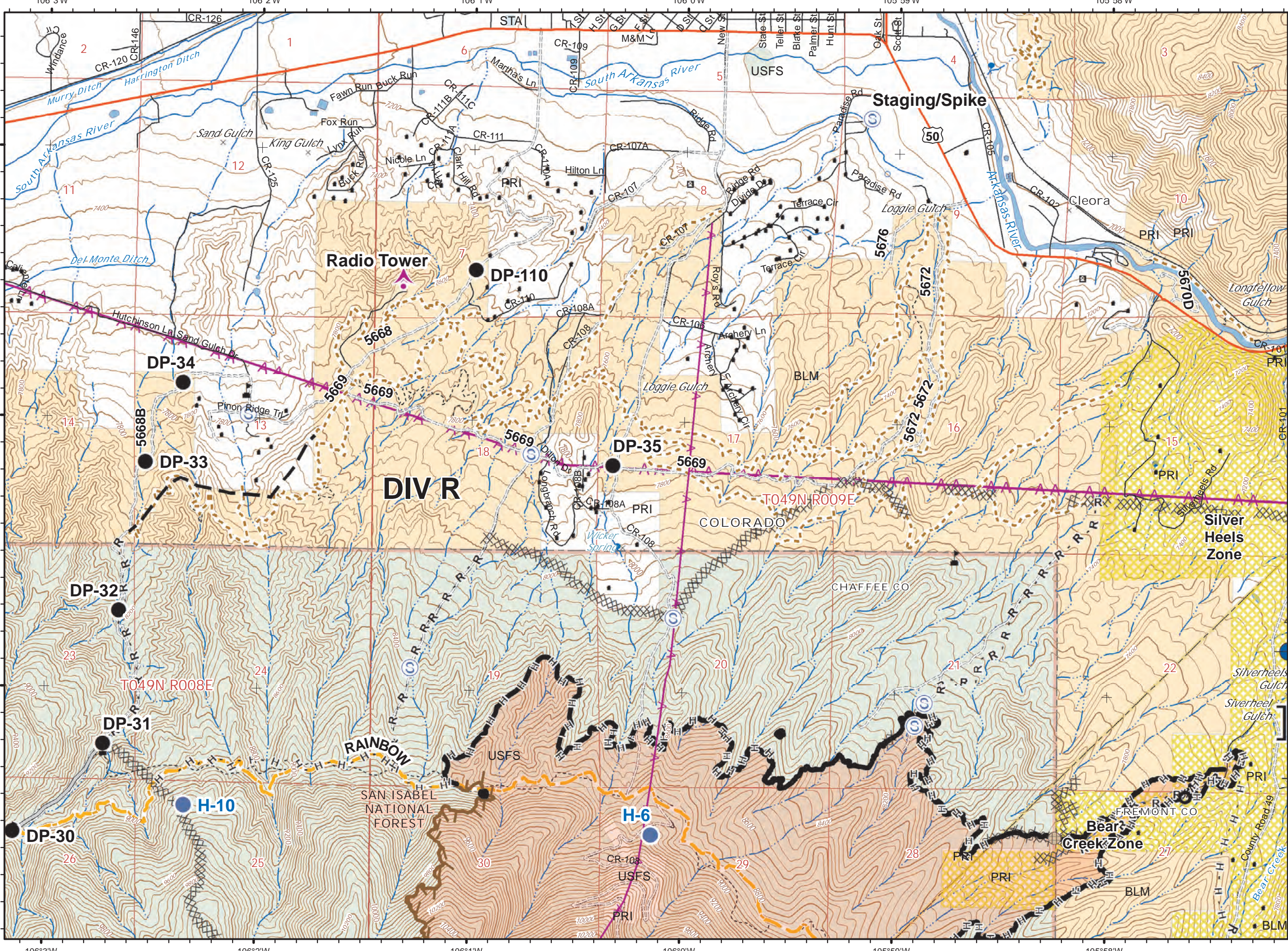
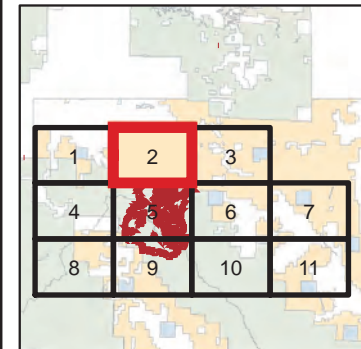
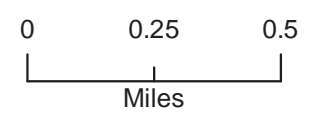


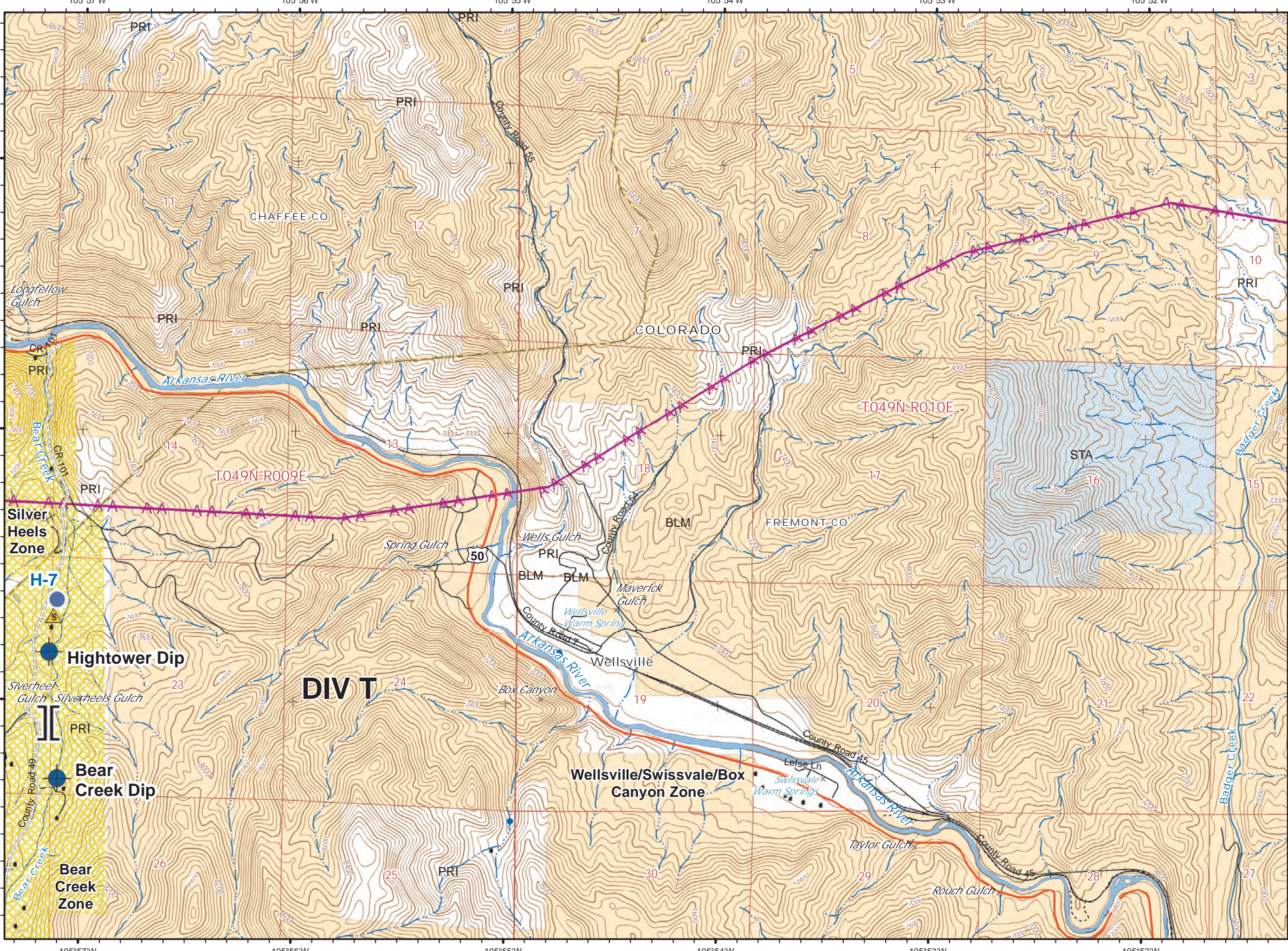
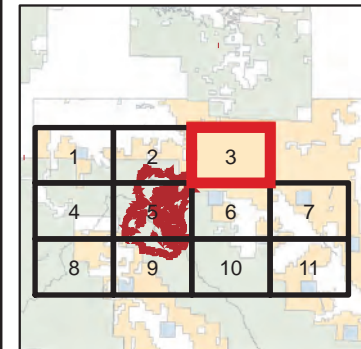
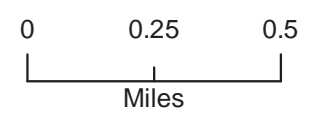
IAP
 Decker Fire
 CO_RGF-1388
 10/23/2019
 8,897 Acres
Page 1



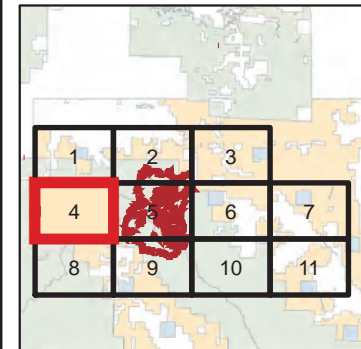
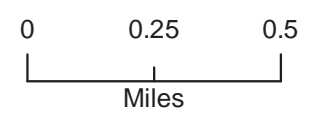
- Drop Point
- Incident Command Post
- Value at Risk
- Structure
- Access or Improved Road



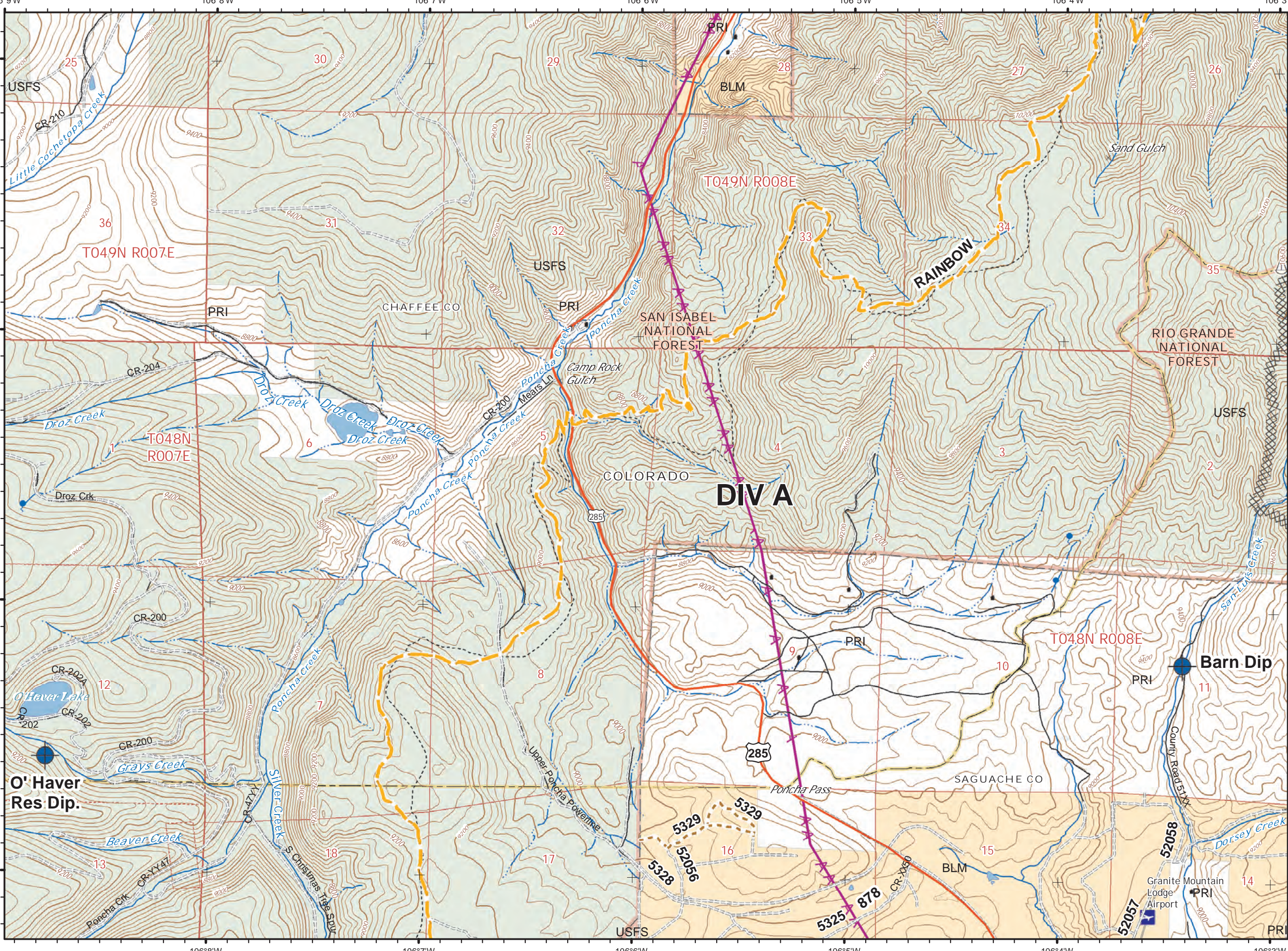
- Aerial Hazard
- Culvert
- Dip Site
- Drop Point
- Fence - Cut/Damaged
- Helispot
- Safety Zone
- Staging Area
- Value at Risk
- Branch Break
- Structure
- Completed Line
- Completed Dozer Line
- Completed Hand Line
- Road as Completed Line
- Limited Action Line - Minimal Threat
- Access or Improved Road
- Planned Fire Line
- Evacuation Type**
- Pre-Evacuated

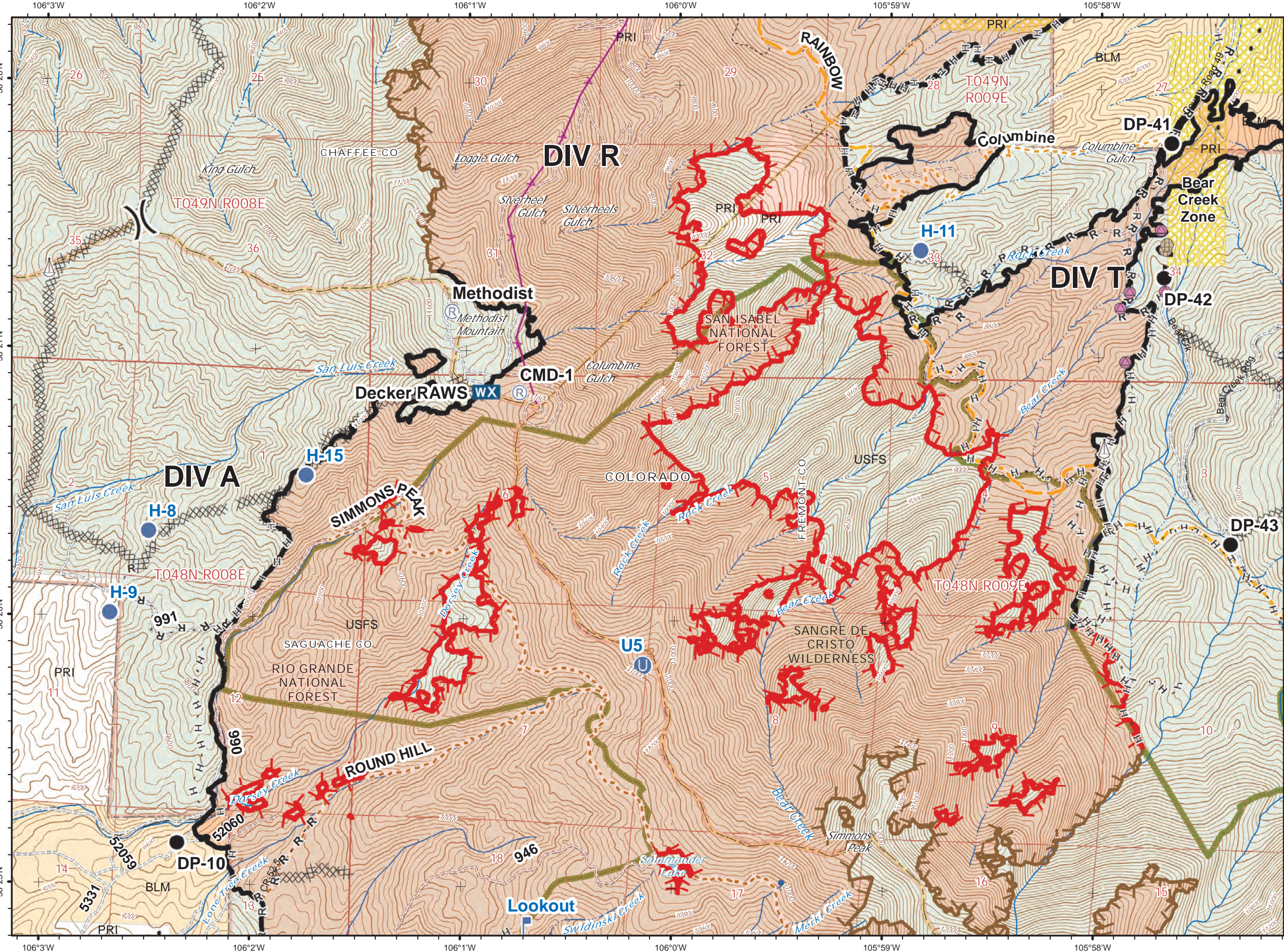
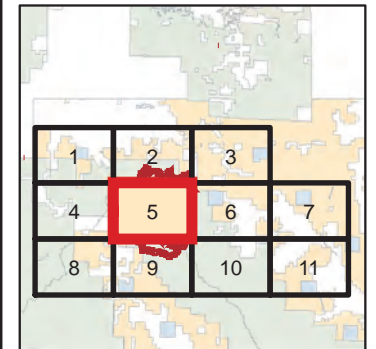
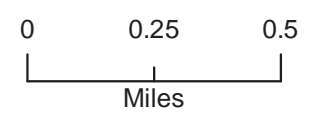


- Dip Site
- Hellspot
- Safety Zone
- Branch Break
- Structure
- Completed Line
- Completed Dozer Line
- Completed Hand Line
- Evacuation Type**
- Pre-Evacuated

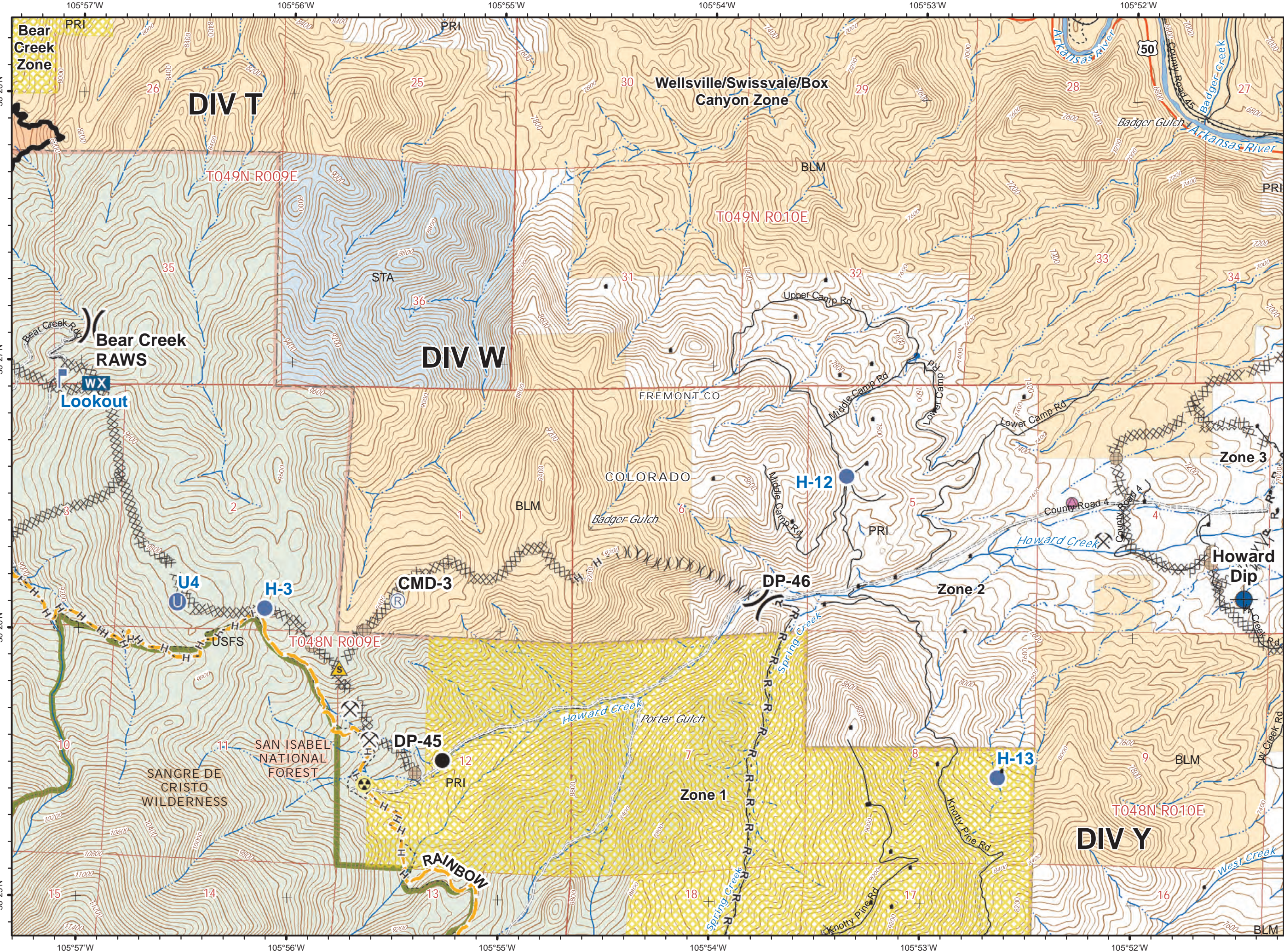
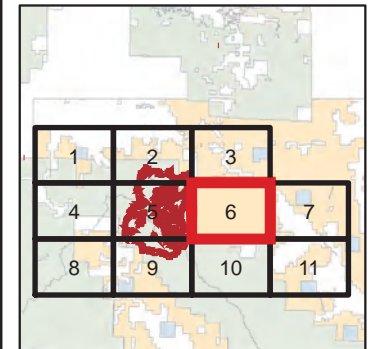
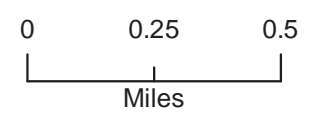


- Dip Site
- Sling Site
- Structure
- Completed Dozer Line

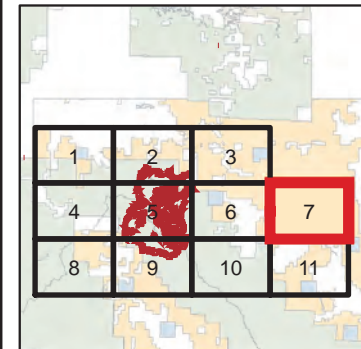
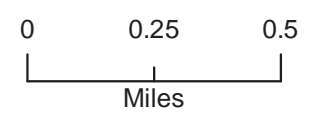




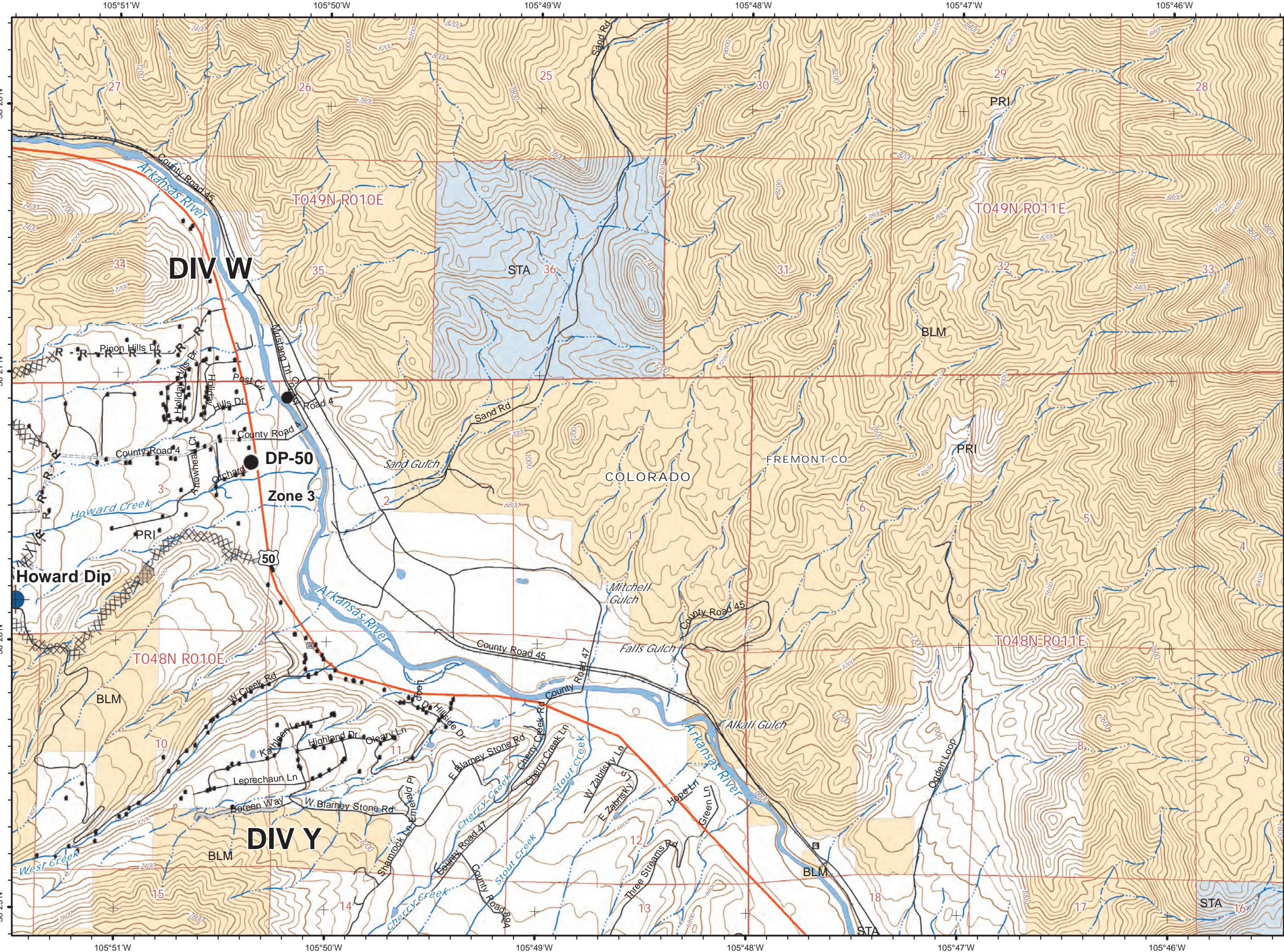
- Drop Point
 - Fence - Cut/Damaged
 - Unimproved Landing Area
 - Helispot
 - Lookout
 - Mobile Weather Unit
 - Repair Point
 - Repeater
 - Sling Site
 - Value at Risk
 - Division Break
 - Structure
 - Completed Line
 - Completed Dozer Line
 - Completed Hand Line
 - Road as Completed Line
 - Limited Action Line - Minimal Threat
 - Uncontrolled Fire Edge
- Evacuation Type**
- Pre-Evacuated
 - Wilderness

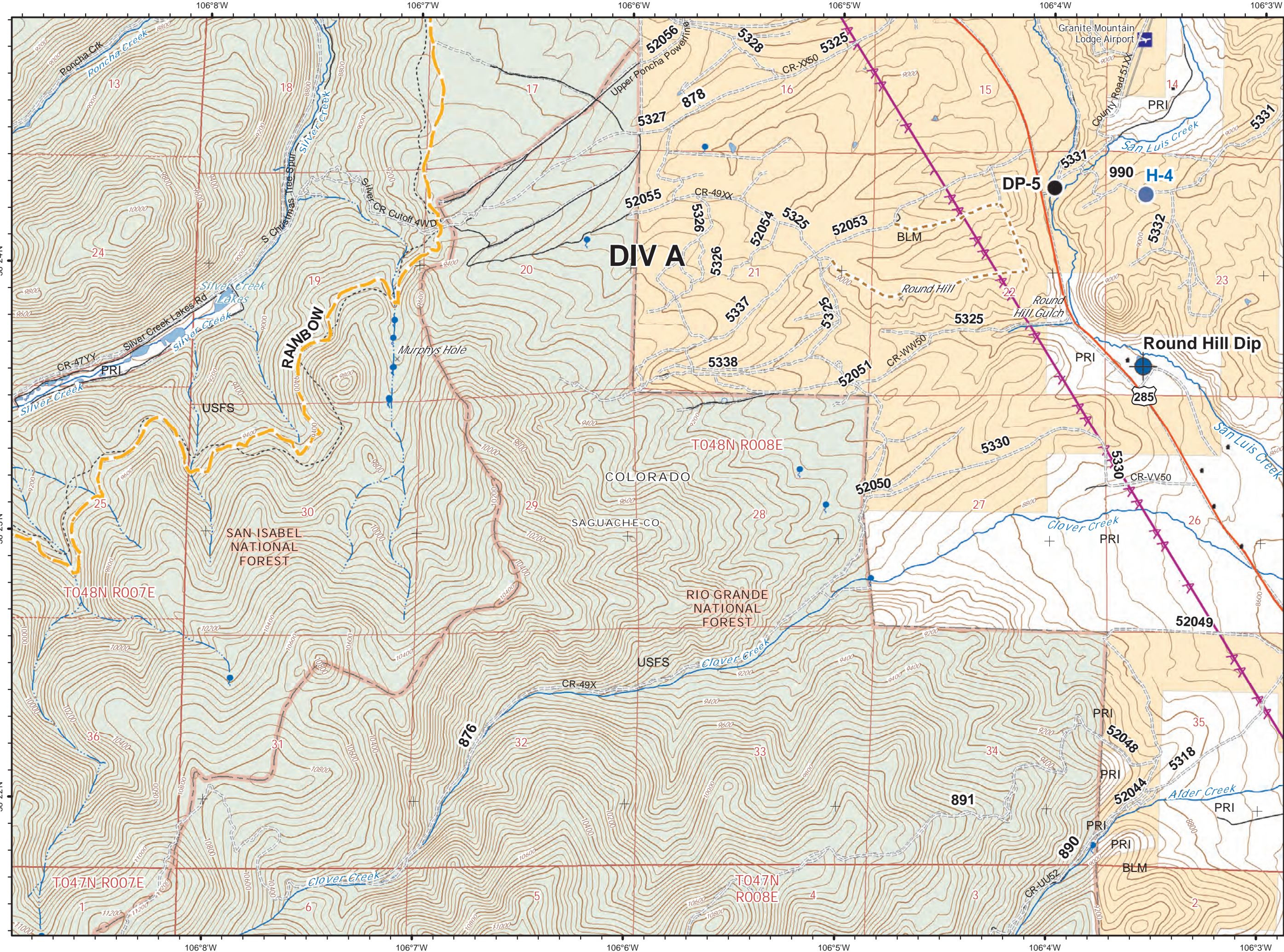


- Dip Site
- Drop Point
- Hazard
- Unimproved Landing Area
- Helispot
- Mine Shaft
- Lookout
- Mobile Weather Unit
- Repair Point
- Repeater
- Safety Zone
- Division Break
- Structure
- Completed Line
- Completed Dozer Line
- Completed Hand Line
- Road as Completed Line
- Line Break Completed
- Ridge/Geographic Feature
- Pre-Evacuated
- Wilderness

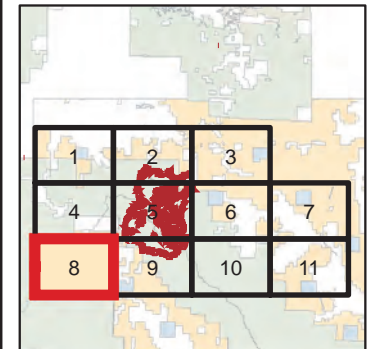
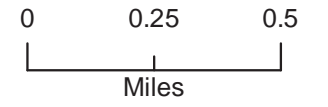


- Dip Site
- Drop Point
- Fence - Cut/Damaged
- Structure
- Completed Dozer Line
- Road as Completed Line
- Access or Improved Road
- Line Break Completed

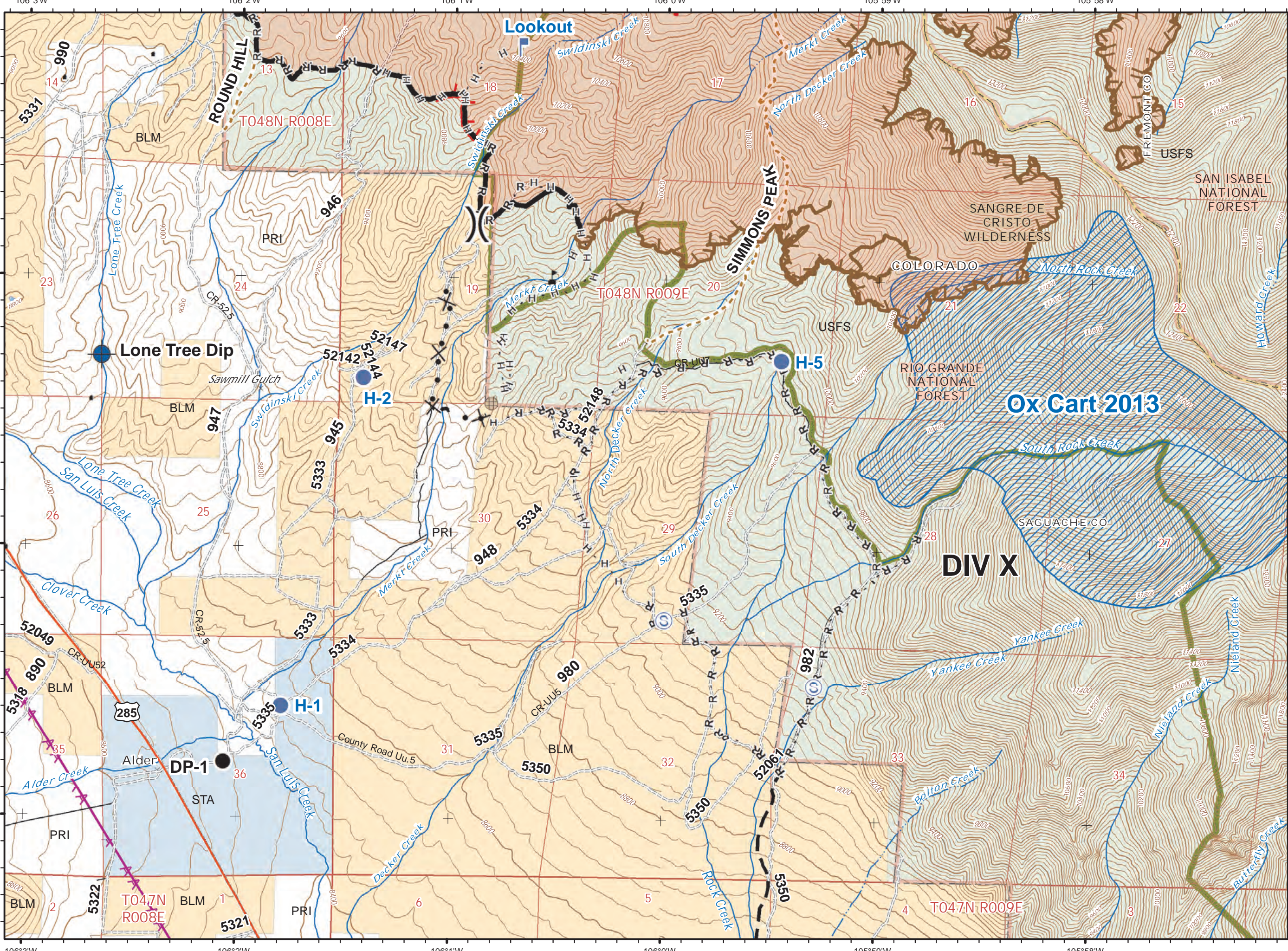
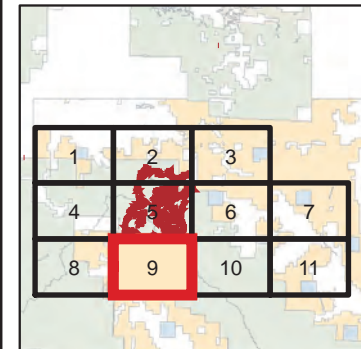
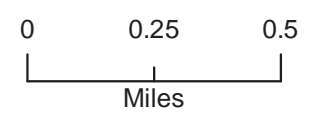




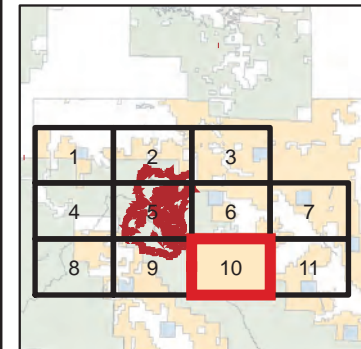
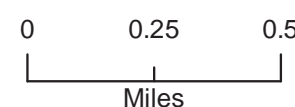
IAP
 Decker Fire
 CO_RGF-1388
 10/23/2019
 8,897 Acres
Page 8



- Dip Site
- Drop Point
- Hellsport
- Structure



- Dip Site
- Drop Point
- Fence - Cut/Damaged
- Helispot
- Lookout
- Staging Area
- Value at Risk
- Division Break
- Structure
- Completed Line
- Completed Hand Line
- Road as Completed Line
- Limited Action Line - Minimal Threat
- Uncontrolled Fire Edge
- Proposed Dozer Line
- Planned Fire Line
- Wildfires within 10 years
- Wilderness



- Fence - Cut/Damaged
- Helispot
- Repair Point
- Branch Break
- Structure
- Completed Dozer Line
- Road as Completed Line
- Wildfires within 10 years
- Pre-Evacuated
- Wilderness

