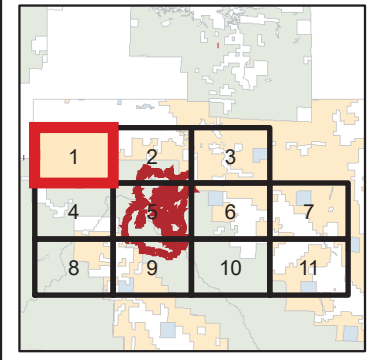
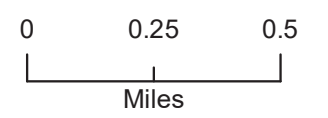
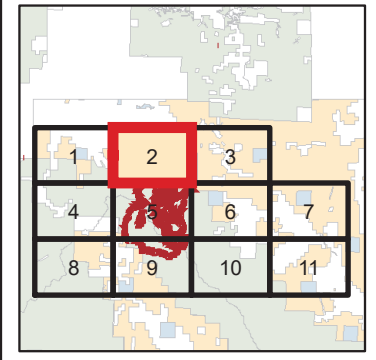
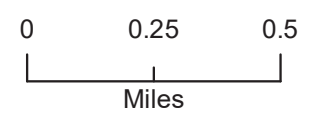


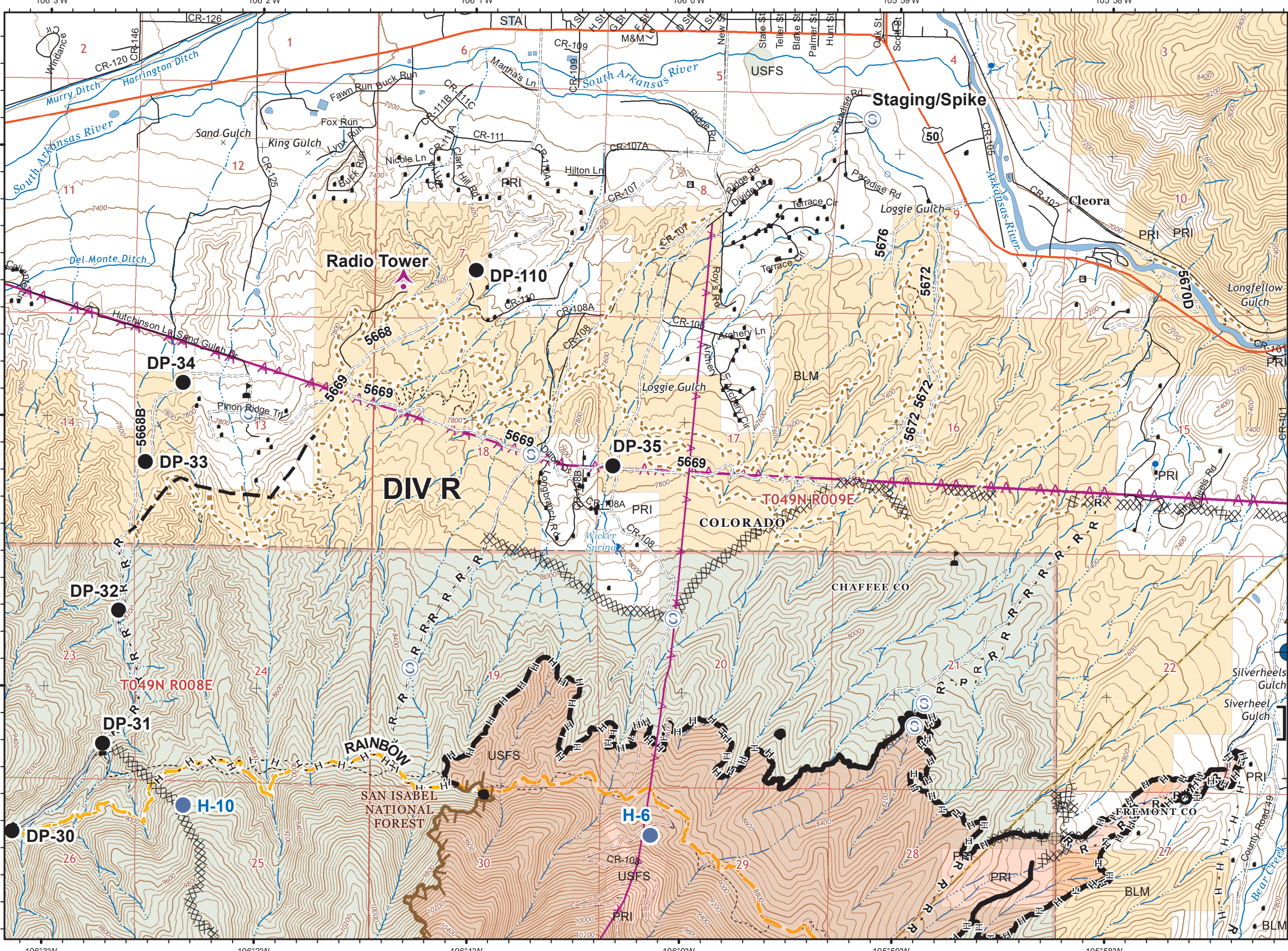
IAP
 Decker Fire
 CO_RGF-1388
 10/25/2019
 8,959 Acres
Page 1

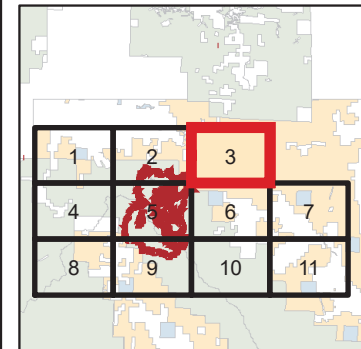
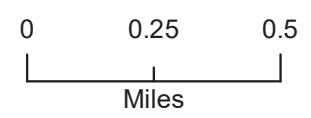


- Drop Point
- Incident Command Post
- Value at Risk
- Structure
- Access or Improved Road
- Transmission Line Corridors

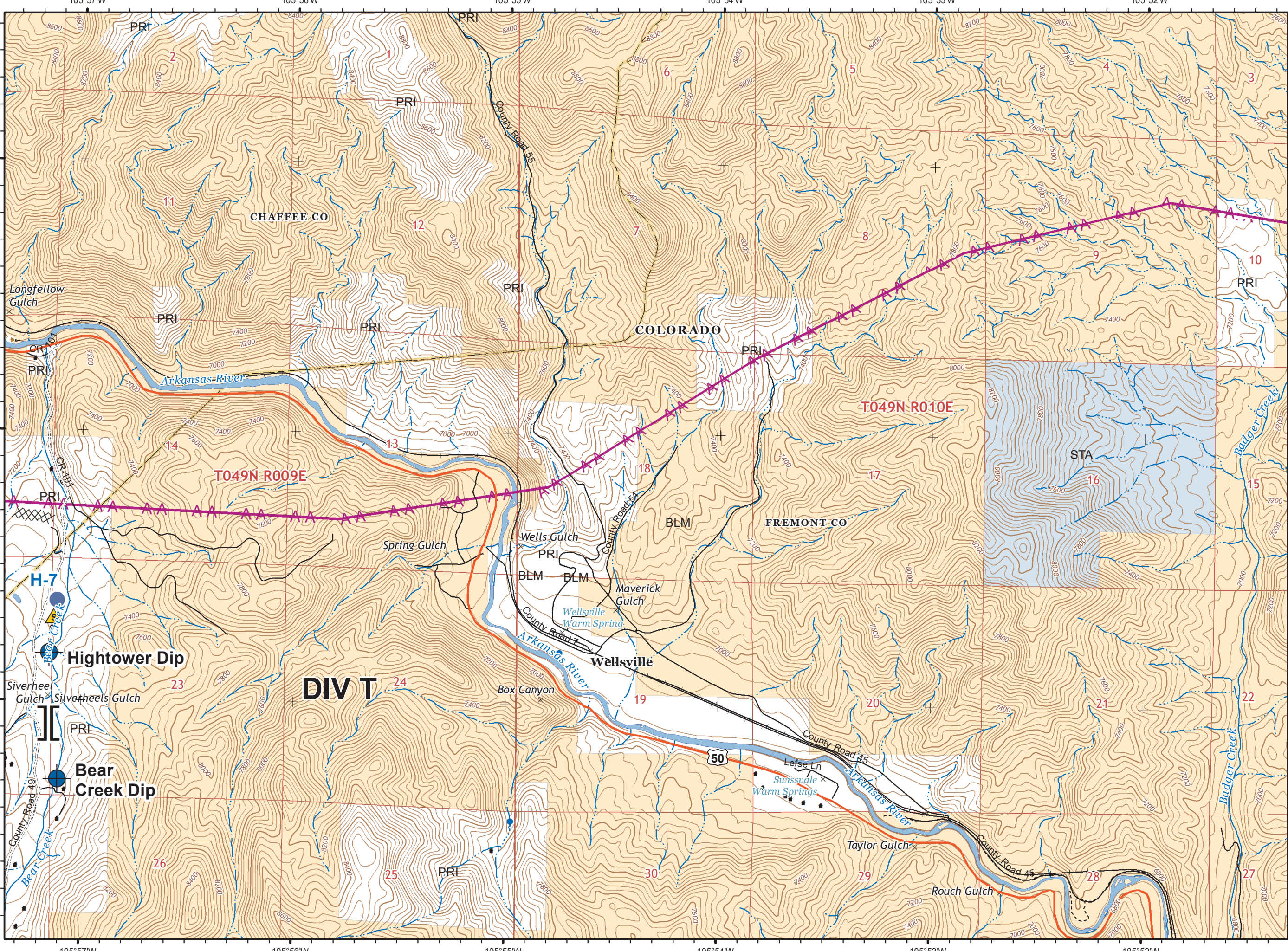


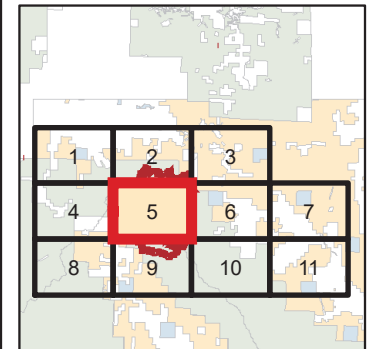
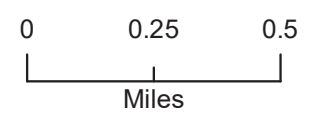
- Aerial Hazard
- Culvert
- Dip Site
- Drop Point
- Fence - Cut/Damaged
- Helispot
- Safety Zone
- Staging Area
- Value at Risk
- Branch Break
- Structure
- Completed Line
- Completed Dozer Line
- Completed Hand Line
- Road as Completed Line
- Limited Action Line - Minimal Threat
- Access or Improved Road
- Planned Fire Line
- Transmission Line Corridors



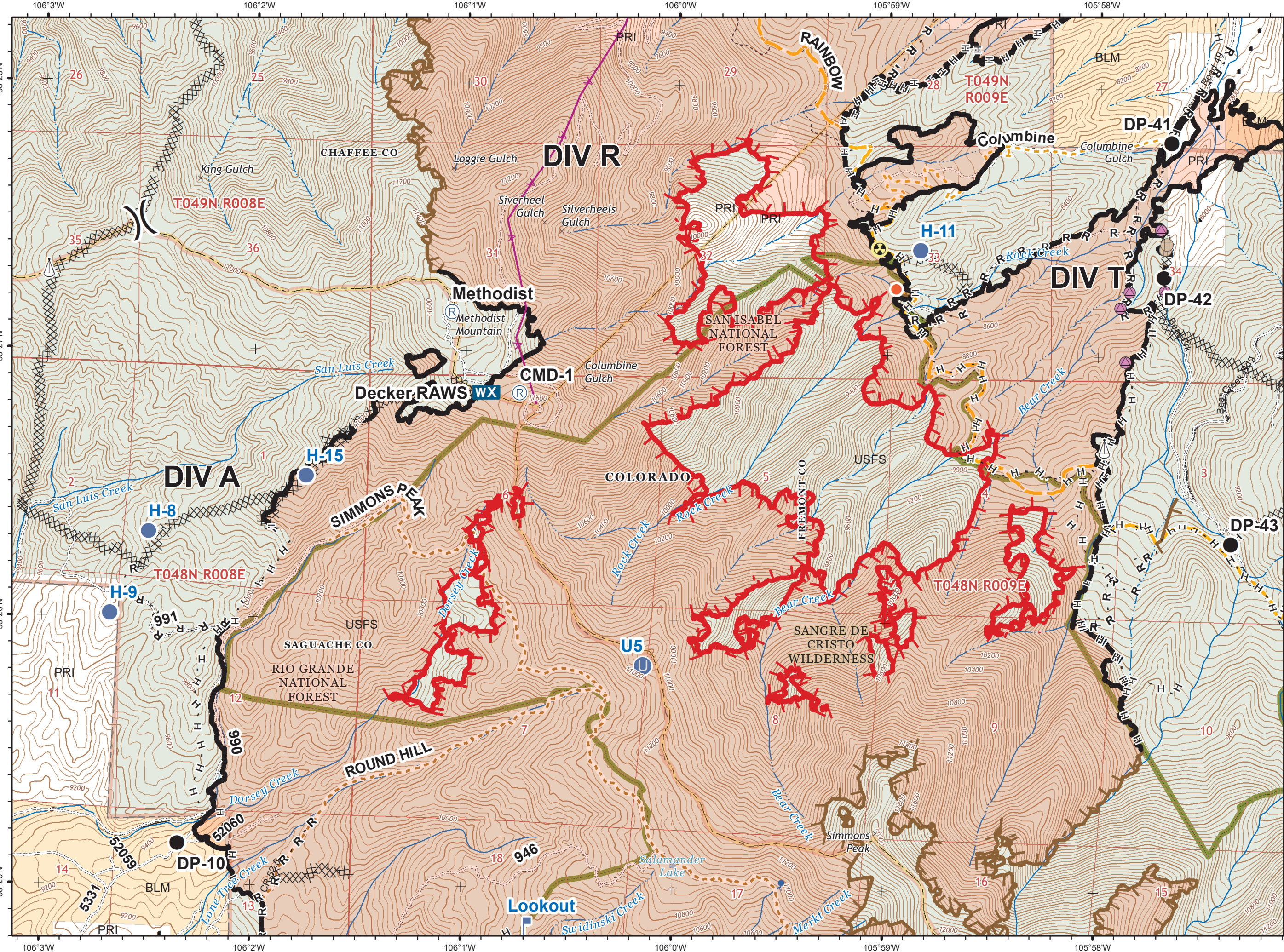


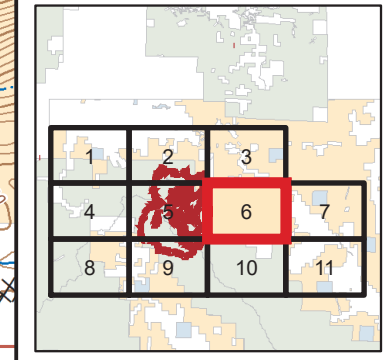
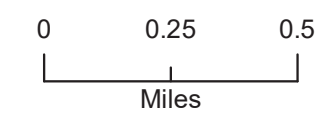
- Dip Site
- Helispot
- Safety Zone
- Branch Break
- Structure
- Completed Line
- Completed Dozer Line
- Completed Hand Line
- Transmission Line Corridors



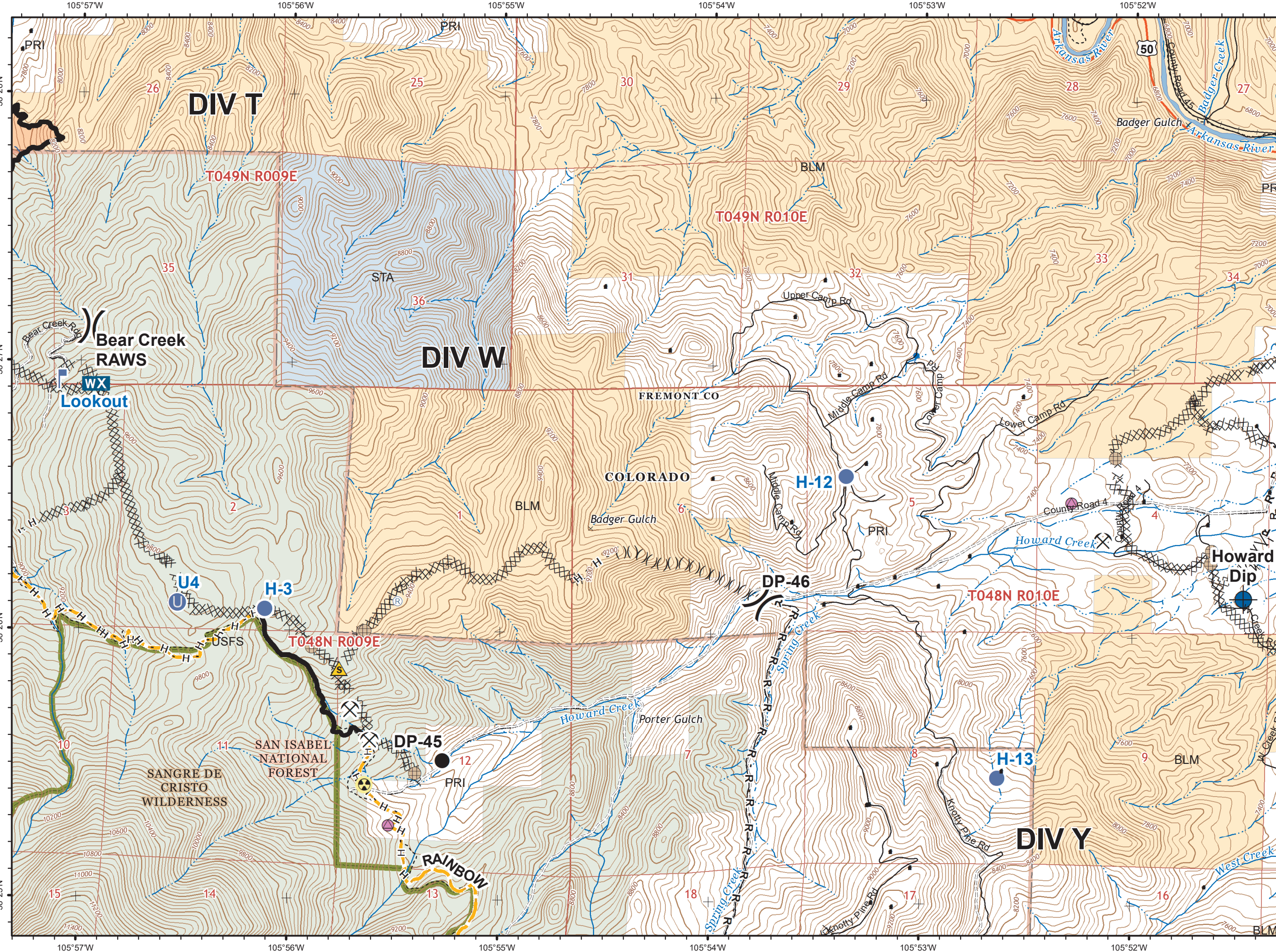


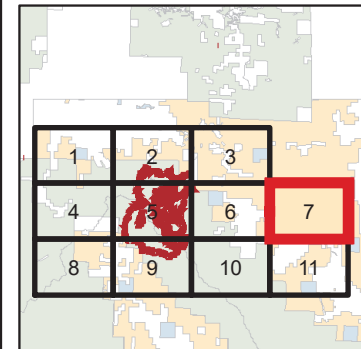
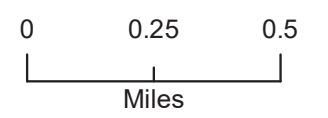
- Drop Point
- Fence - Cut/Damaged
- Hazard
- Unimproved Landing Area
- Helispot
- Hot Spot
- Lookout
- Mobile Weather Unit
- Repair Point
- Repeater
- Sling Site
- Value at Risk
- Division Break
- Structure
- Completed Line
- Completed Dozer Line
- Completed Hand Line
- Road as Completed Line
- Limited Action Line - Minimal Threat
- Uncontrolled Fire Edge
- Wilderness



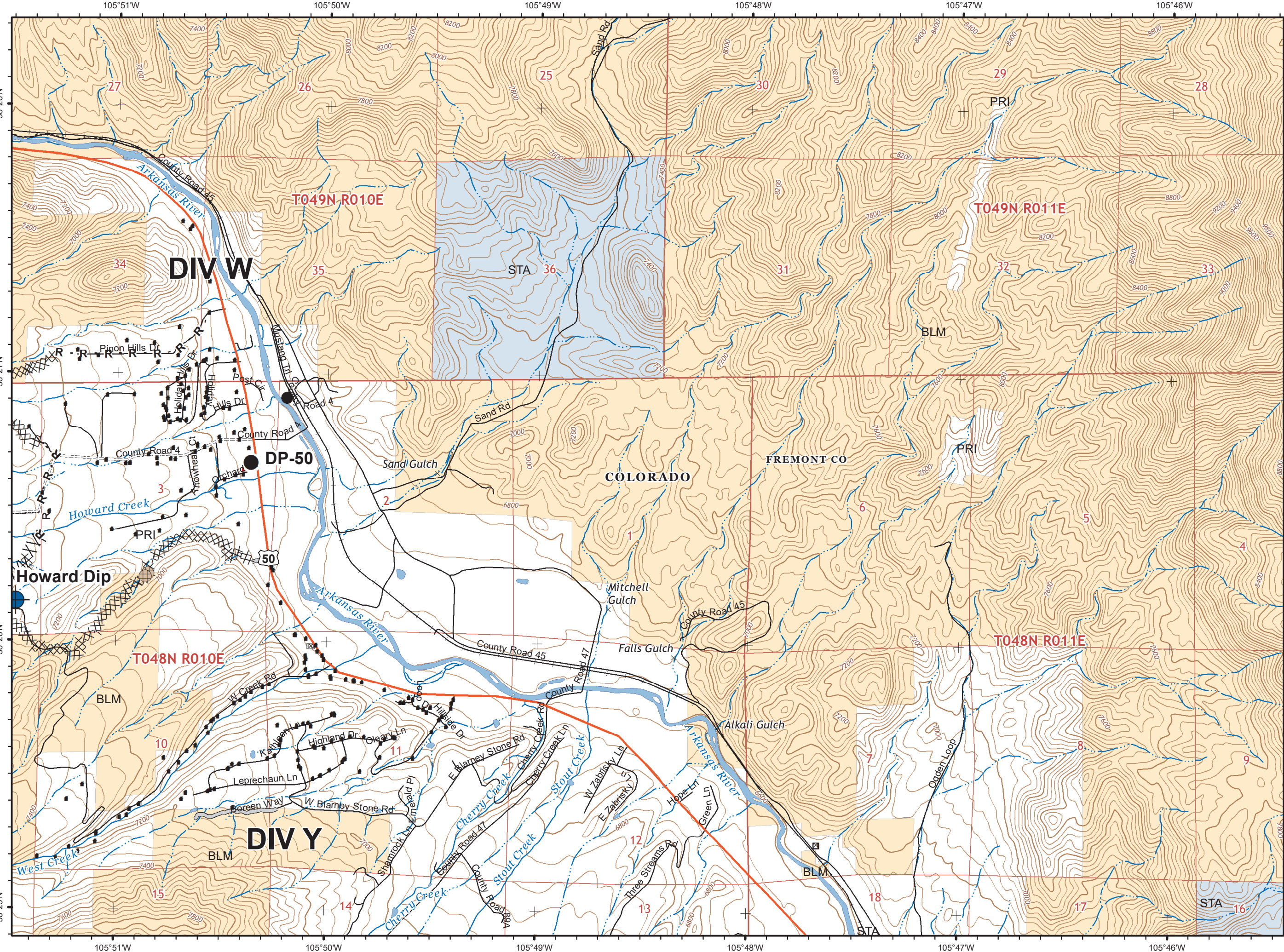


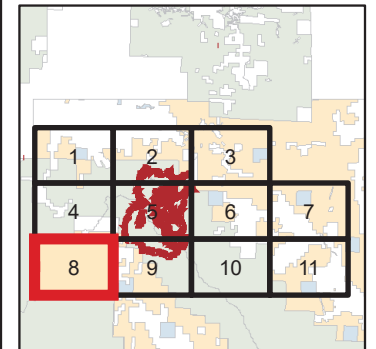
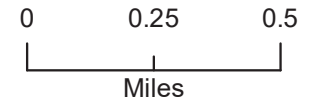
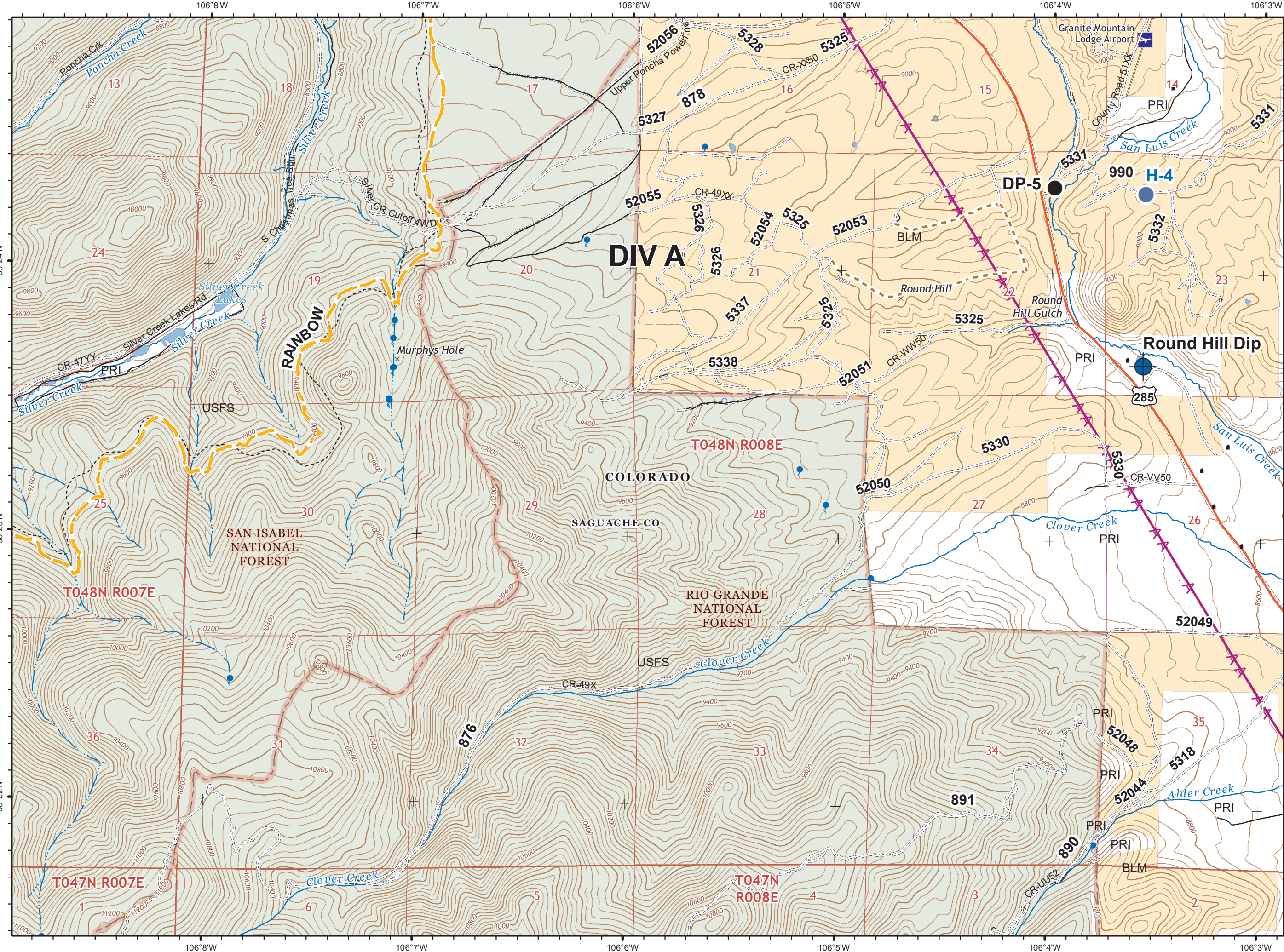
- Dip Site
- Drop Point
- Fence - Cut/Damaged
- Hazard
- Unimproved Landing Area
- Hellsport
- Mine Shaft
- Mobile Weather Unit
- Repair Point
- Repeater
- Safety Zone
- Division Break
- Structure
- Completed Line
- Completed Dozer Line
- Completed Hand Line
- Road as Completed Line
- Line Break Completed
- Ridge/Geographic Feature
- Wilderness



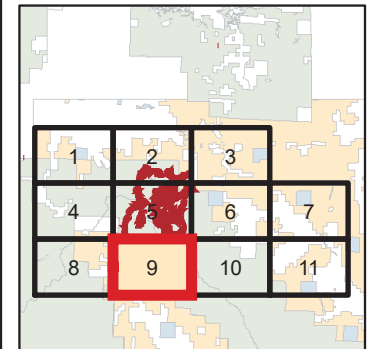
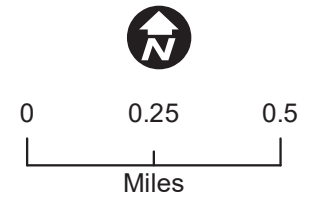
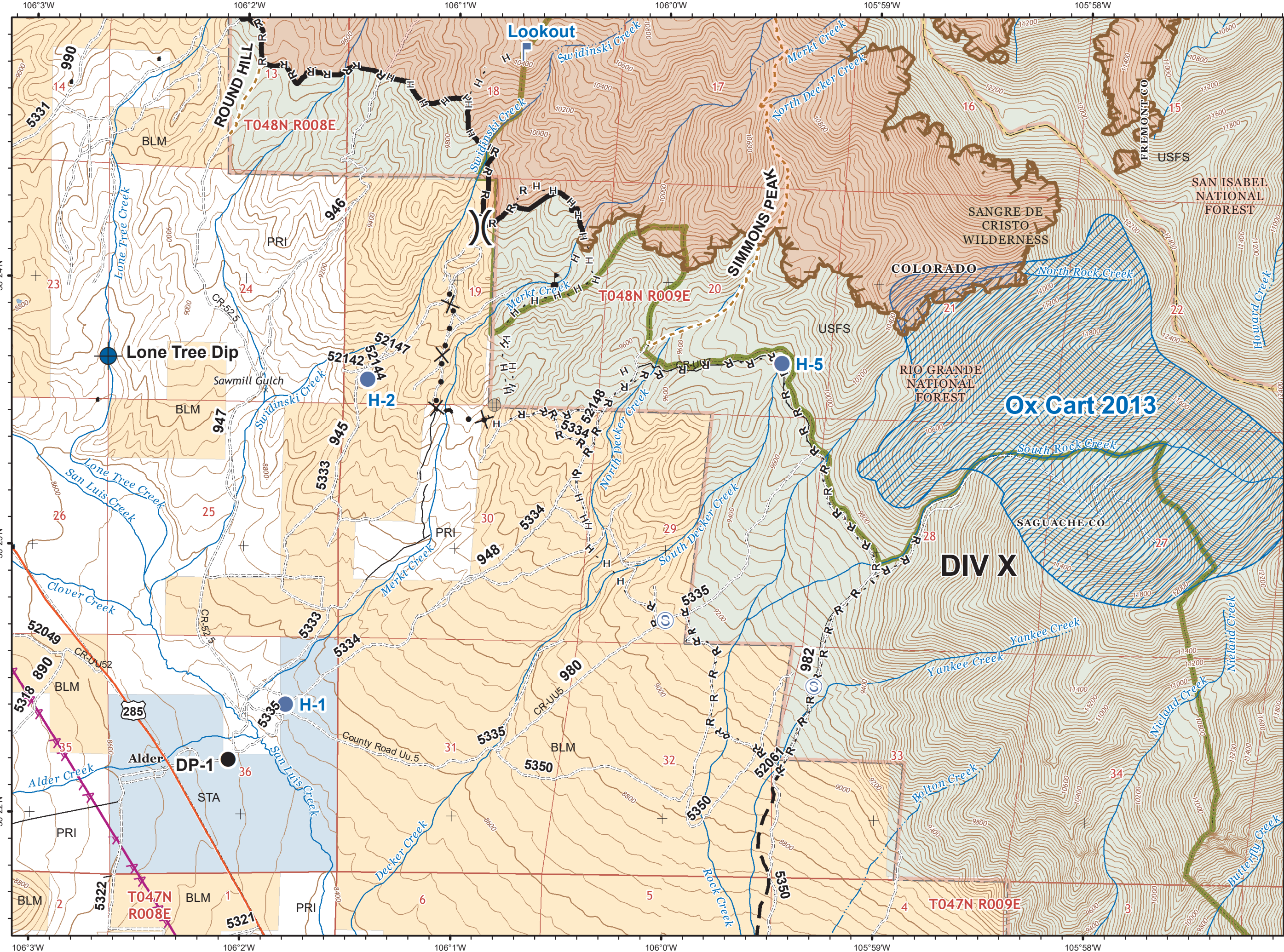


- Dip Site
- Drop Point
- Fence - Cut/Damaged
- Structure
- Completed Dozer Line
- Road as Completed Line
- Access or Improved Road
- Line Break Completed

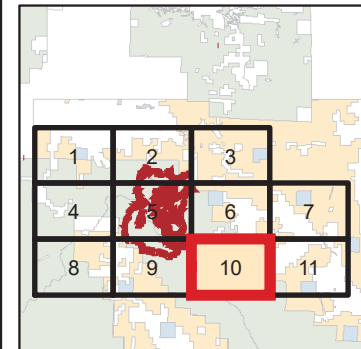
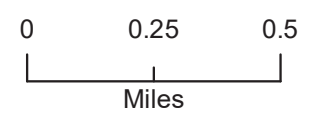




- Dip Site
- Drop Point
- Heliport
- Structure
- Transmission Line Corridors



- Dip Site
- Drop Point
- Fence - Cut/Damaged
- Helispot
- Lookout
- Staging Area
- Value at Risk
- Division Break
- Structure
- Completed Line
- Completed Hand Line
- Road as Completed Line
- Limited Action Line - Minimal Threat
- Proposed Dozer Line
- Planned Fire Line
- Wildfires within 10 years
- Wilderness
- Transmission Line Corridors



- Fence - Cut/Damaged
- Heliport
- Repair Point
- Branch Break
- Structure
- Completed Dozer Line
- R - Road as Completed Line
- Wildfires within 10 years
- Wilderness

