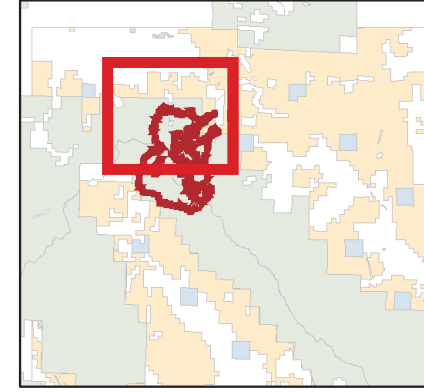
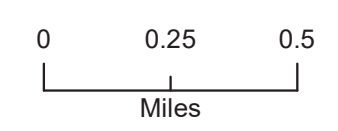
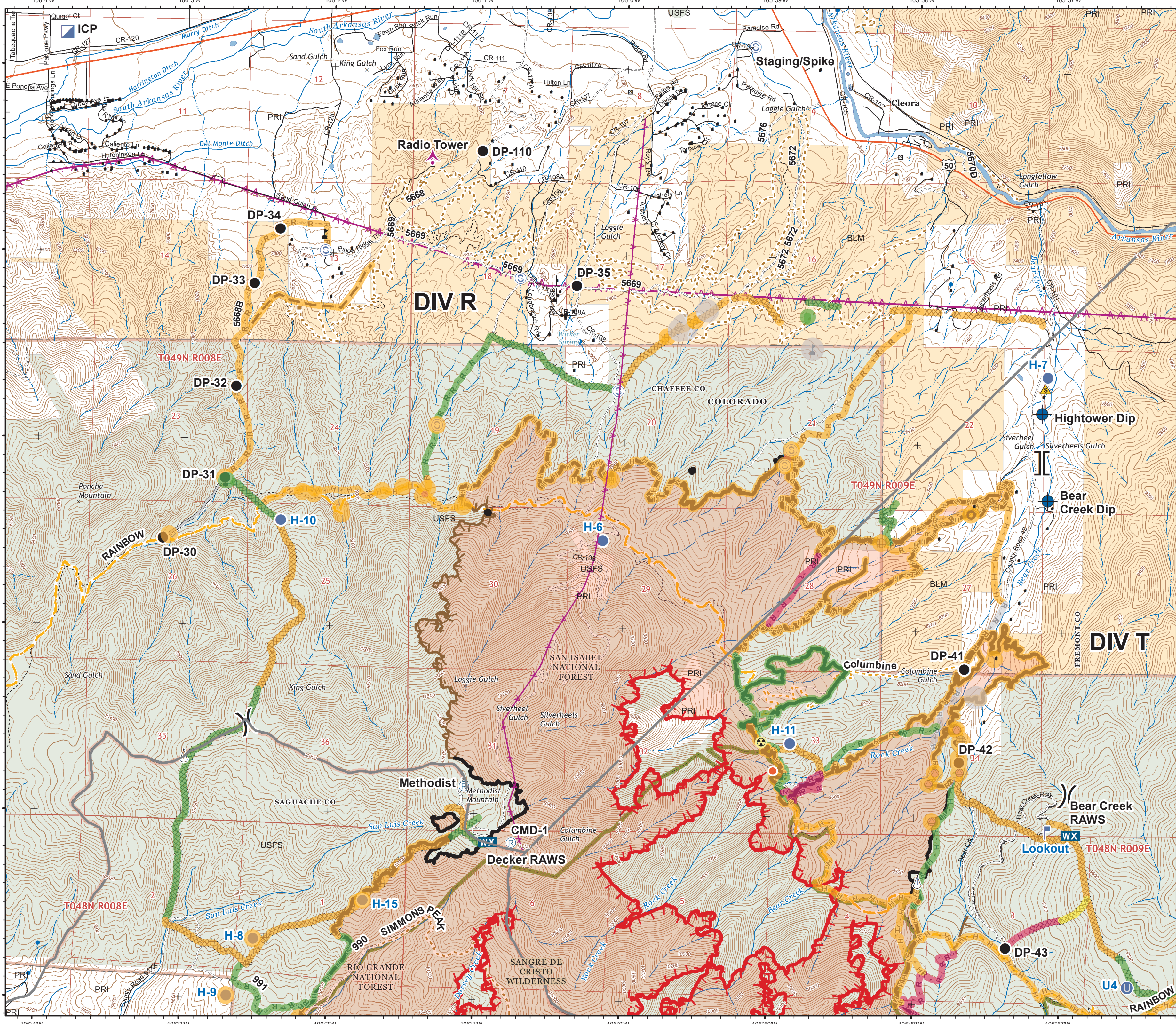


**Suppression
Repair Tiles**
Decker Fire
CO_RGF-1388
10/25/2019
8,959 Acres

Div R

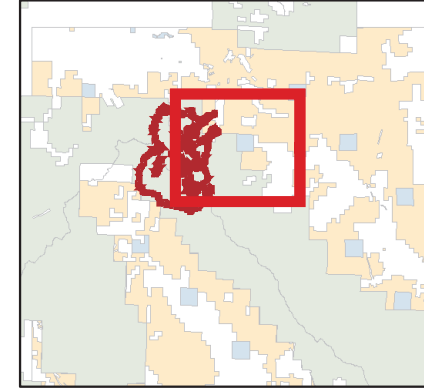
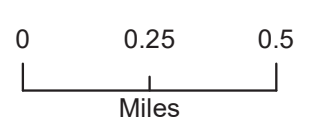


- Aerial Hazard
- Culvert
- Dip Site
- Drop Point
- Fence - Cut/Damaged
- Hazard
- Unimproved Landing Area
- Helispot
- Hot Spot
- Incident Command Post
- Lookout
- Mobile Weather Unit
- Repair Point
- Repeater
- Safety Zone
- Sling Site
- Staging Area
- Value at Risk
- Division Break
- Branch Break
- Structure
- Completed Line
- Completed Dozer Line
- H - H Completed Hand Line
- R - R Road as Completed Line
- Limited Action Line - Minimal Threat
- Uncontrolled Fire Edge
- Access or Improved Road
- Planned Fire Line
- Wilderness
- Completed - Inspected
- Completed - Ready for Inspection
- Other - See Comments
- Completed - Inspected
- Completed - Ready for Inspection
- In Progress
- Repair Needed
- Other - See Comments

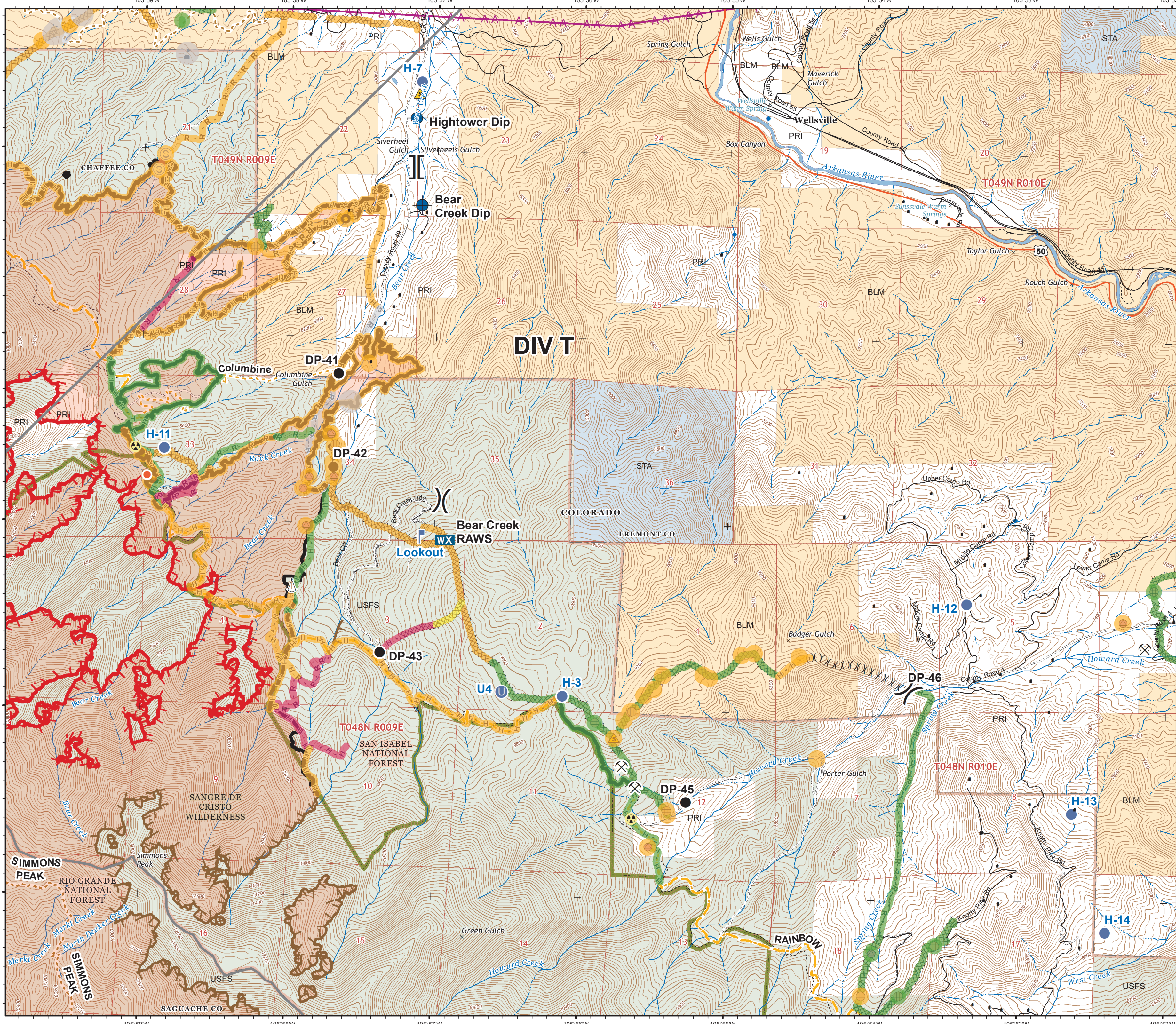


**Suppression
Repair Tiles**
Decker Fire
CO_RGF-1388
10/25/2019
8,959 Acres

Div T

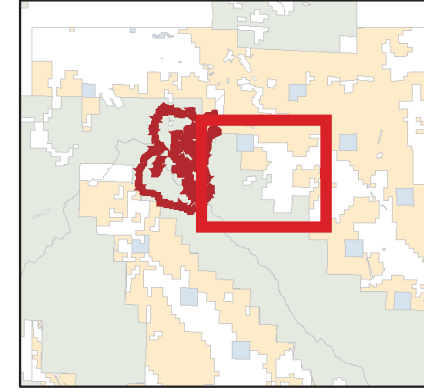
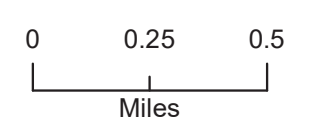


- Culvert
- Dip Site
- Drop Point
- Fence - Cut/Damaged
- Hazard
- Unimproved Landing Area
- Helispot
- Hot Spot
- Mine Shaft
- Lookout
- Mobile Weather Unit
- Repair Point
- Safety Zone
- Sling Site
- Staging Area
- Value at Risk
- Division Break
- Branch Break
- Structure
- Completed Line
- Completed Dozer Line
- H - H Completed Hand Line
- R - R Road as Completed Line
- Limited Action Line - Minimal Threat
- Uncontrolled Fire Edge
- Ridge/Geographic Feature
- Wilderness
- Completed - Inspected
- Completed - Ready for Inspection
- Other - See Comments
- Completed - Inspected
- Completed - Ready for Inspection
- In Progress
- Repair Needed
- Other - See Comments

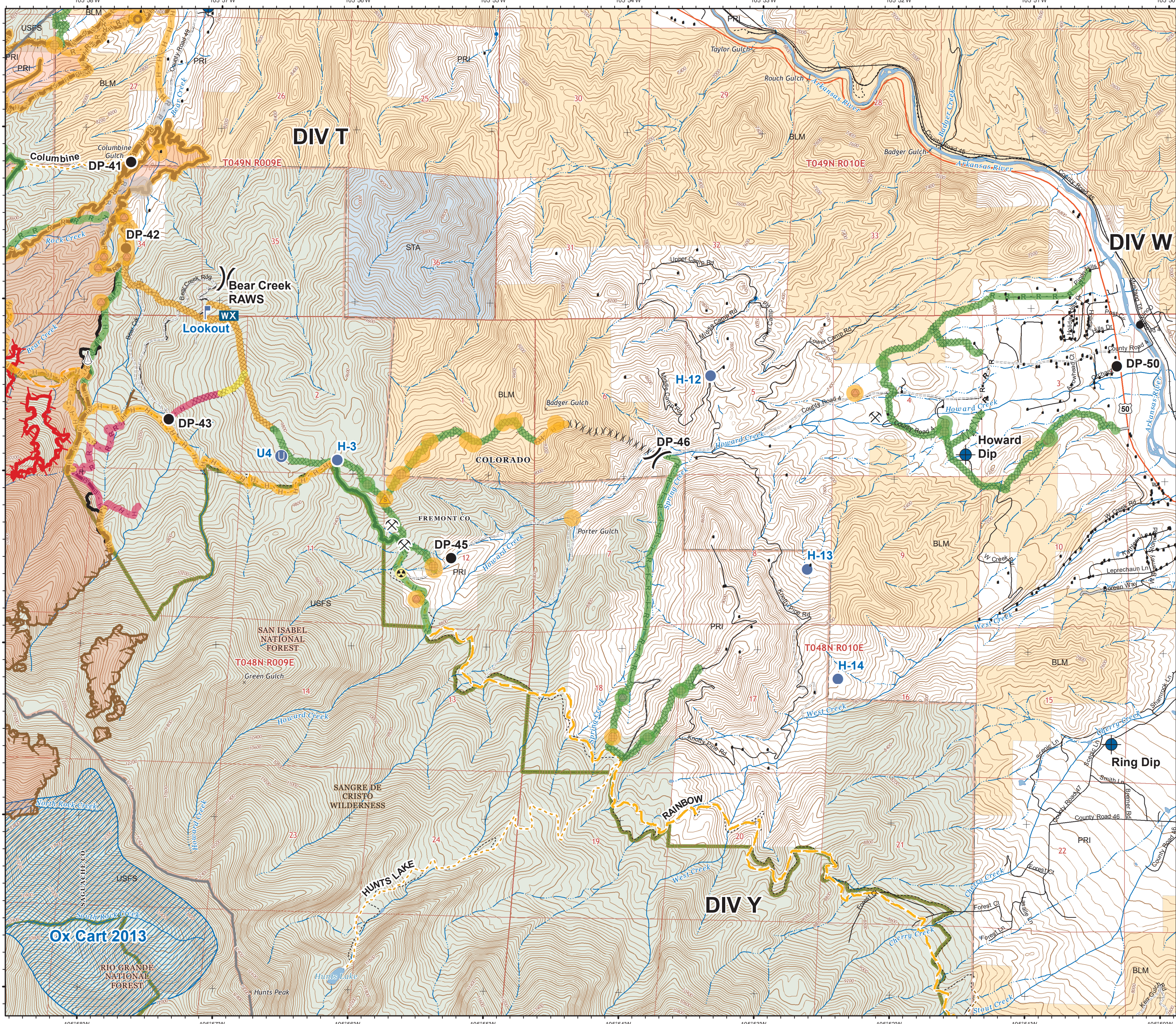


Suppression
Repair Tiles
Decker Fire
CO_RGF-1388
10/25/2019
8,959 Acres

Div W



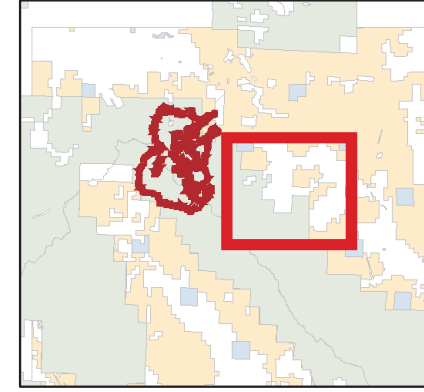
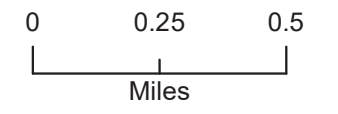
- Culvert
- Dip Site
- Drop Point
- ⊕ Fence - Cut/Damaged
- ⚠ Hazard
- Unimproved Landing Area
- ⊕ Helispot
- ⊕ Mine Shaft
- ⊕ Lookout
- ⊕ Mobile Weather Unit
- ⊕ Repair Point
- ⚠ Safety Zone
- ⊕ Sling Site
- ⊕ Value at Risk
- ⊕ Division Break
- Structure
- Completed Line
- ⊗ Completed Dozer Line
- H · H Completed Hand Line
- R · R Road as Completed Line
- ⊕ Limited Action Line - Minimal Threat
- ⊕ Uncontrolled Fire Edge
- ⊕ Access or Improved Road
- ⊕ Line Break Completed
- ⊕ Ridge/Geographic Feature
- ⊕ Wildfires within 10 years
- ⊕ Wilderness
- Completed - Inspected
- Completed - Ready for Inspection
- Other - See Comments
- Completed - Inspected
- Completed - Ready for Inspection
- In Progress
- Repair Needed
- Other - See Comments



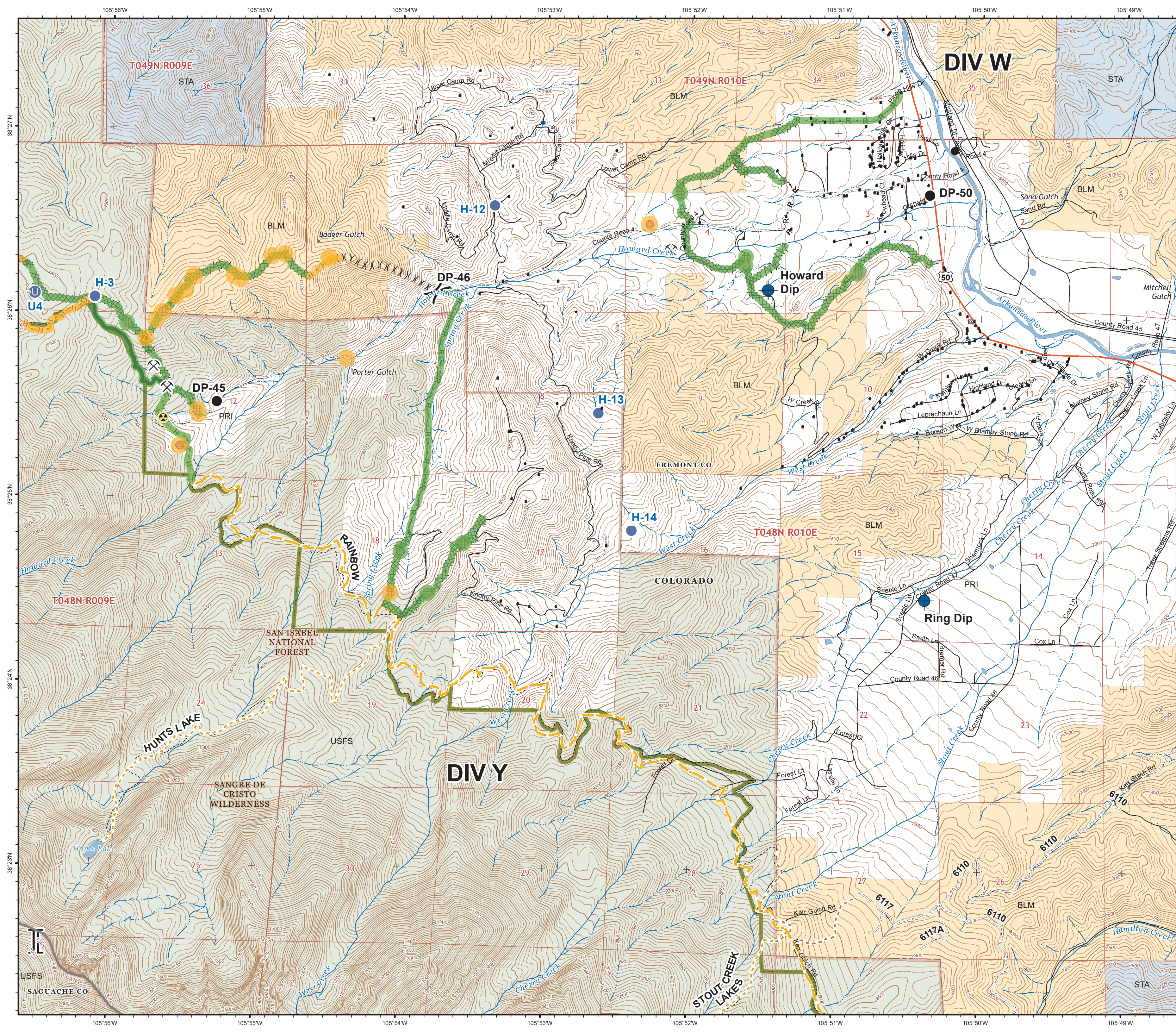
Ox Cart 2013

**Suppression
Repair Tiles**
Decker Fire
CO_RGF-1388
10/25/2019
8,959 Acres

Div Y

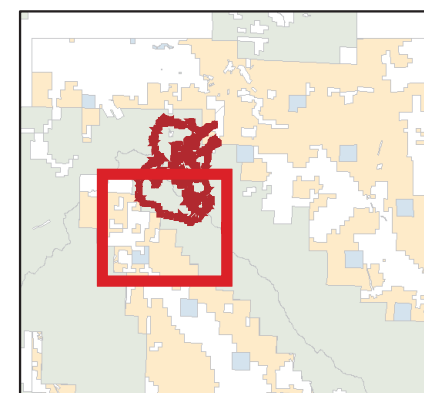
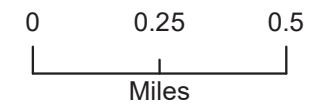


- Dip Site
- Drop Point
- Fence - Cut/Damaged
- Hazard
- Unimproved Landing Area
- Helispot
- Mine Shaft
- Repair Point
- Safety Zone
- Division Break
- Branch Break
- Structure
- Completed Line
- Completed Dozer Line
- H - H Completed Hand Line
- R - R Road as Completed Line
- Access or Improved Road
- Line Break Completed
- Ridge/Geographic Feature
- Wilderness
- Completed - Inspected
- Completed - Ready for Inspection
- Completed - Inspected
- Completed - Ready for Inspection
- Repair Needed

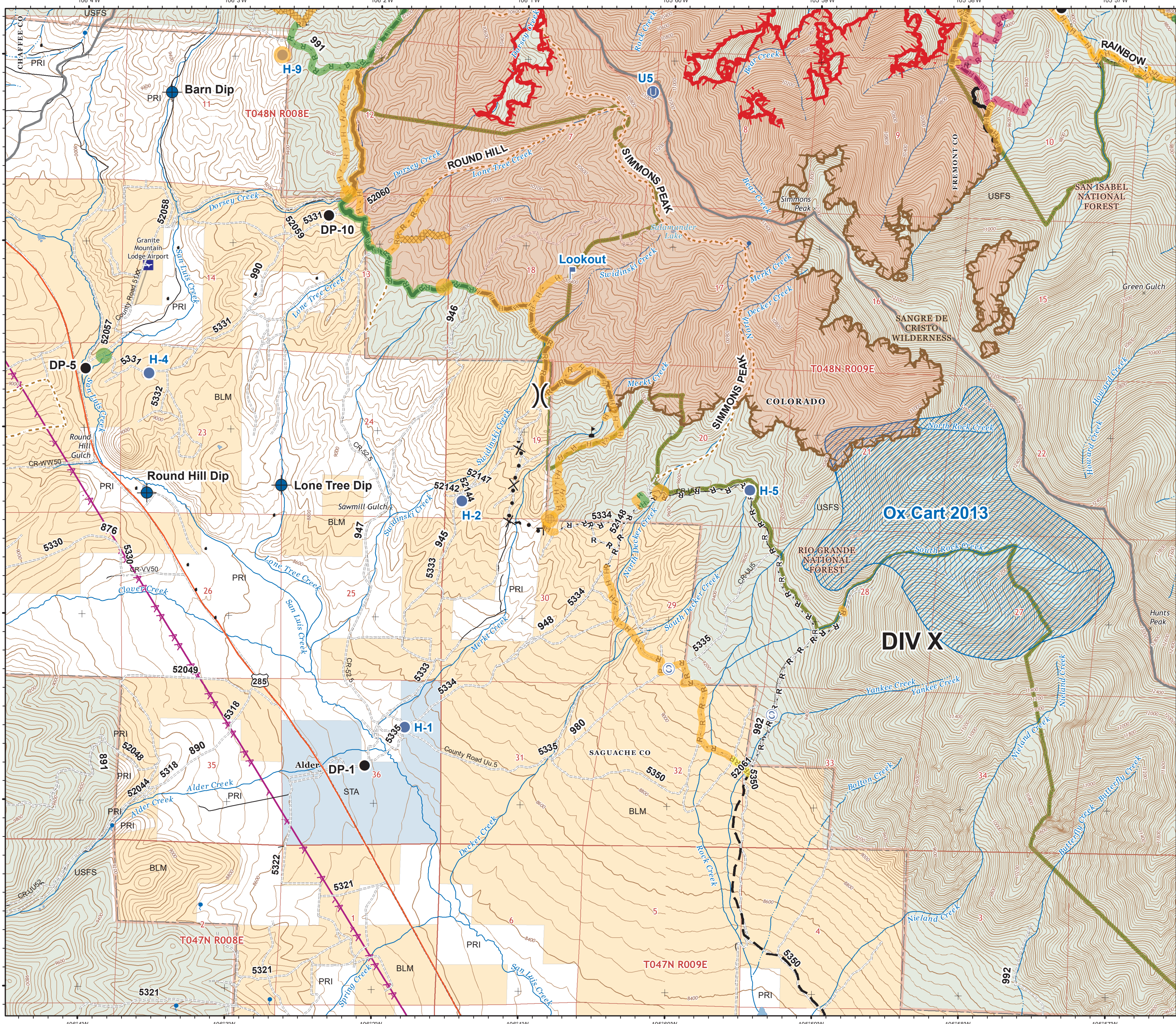


**Suppression
Repair Tiles**
Decker Fire
CO_RGF-1388
10/25/2019
8,959 Acres

Div X

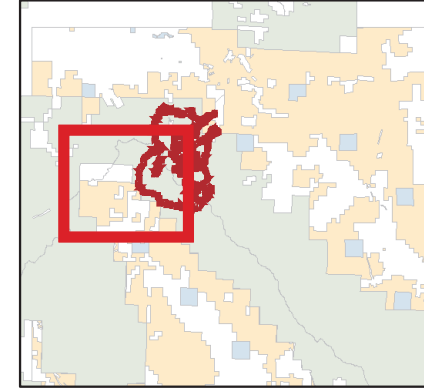
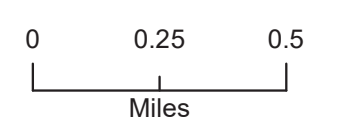


- Dip Site
- Drop Point
- Fence - Cut/Damaged
- Unimproved Landing Area
- Helispot
- Lookout
- Staging Area
- Value at Risk
- Division Break
- Structure
- Completed Line
- Completed Dozer Line
- H - H Completed Hand Line
- R - R Road as Completed Line
- Limited Action Line - Minimal Threat
- Uncontrolled Fire Edge
- Proposed Dozer Line
- Planned Fire Line
- Wildfires within 10 years
- Wilderness
- Completed - Inspected
- Completed - Ready for Inspection
- Completed - Inspected
- Completed - Ready for Inspection
- In Progress
- Repair Needed



Suppression
Repair Tiles
Decker Fire
CO_RGF-1388
10/25/2019
8,959 Acres

Div A



- Dip Site
- Drop Point
- Fence - Cut/Damaged
- Hazard
- Unimproved Landing Area
- Helispot
- Lookout
- Mobile Weather Unit
- Repeater
- Sling Site
- Staging Area
- Value at Risk
- Division Break
- Structure
- Completed Line
- Completed Dozer Line
- H - H Completed Hand Line
- R - R Road as Completed Line
- Limited Action Line - Minimal Threat
- Uncontrolled Fire Edge
- Proposed Dozer Line
- Planned Fire Line
- Wildfires within 10 years
- Wilderness
- Completed - Inspected
- Completed - Ready for Inspection
- Completed - Inspected
- Completed - Ready for Inspection
- In Progress

