

Methodist East Structure Assessment

Structure ID: 30

Collected Date/Time: 9/26/2019 12:08:00 AM
Collected By: Chris Masson
Inspector's Position: Divs

Location: 5210 east highway 50,

Coordinates (DDM): 38° 30' 35.948" N, 105° 58' 24.368" W

Page 1 of 126

Triage Category: Defensible, Prep and Hold

Type of Structure: Residential

Primary Structures:

Is the building Occupied?: Yes

Outbuildings: 5

Fuel Surrounding Structure: Shrub or timber

Defensible Space: Less Than 30 ft treated

Roof Material: Noncombustible or not applicable

Siding Material: Wood or open sided

Electrical Power: Yes

Gas to Structure: Yes

Hazards: Fuels above structures and fuel loading adjacent to structures

Access to Site: T1 Engine

Describe Access: Directly off highway 50

Comm With ICP: No

Water Source: Limited or dependent on electricity

Safety Zone Present: Potential safety zone(s) in area

Mitigation Time (in hours): 5


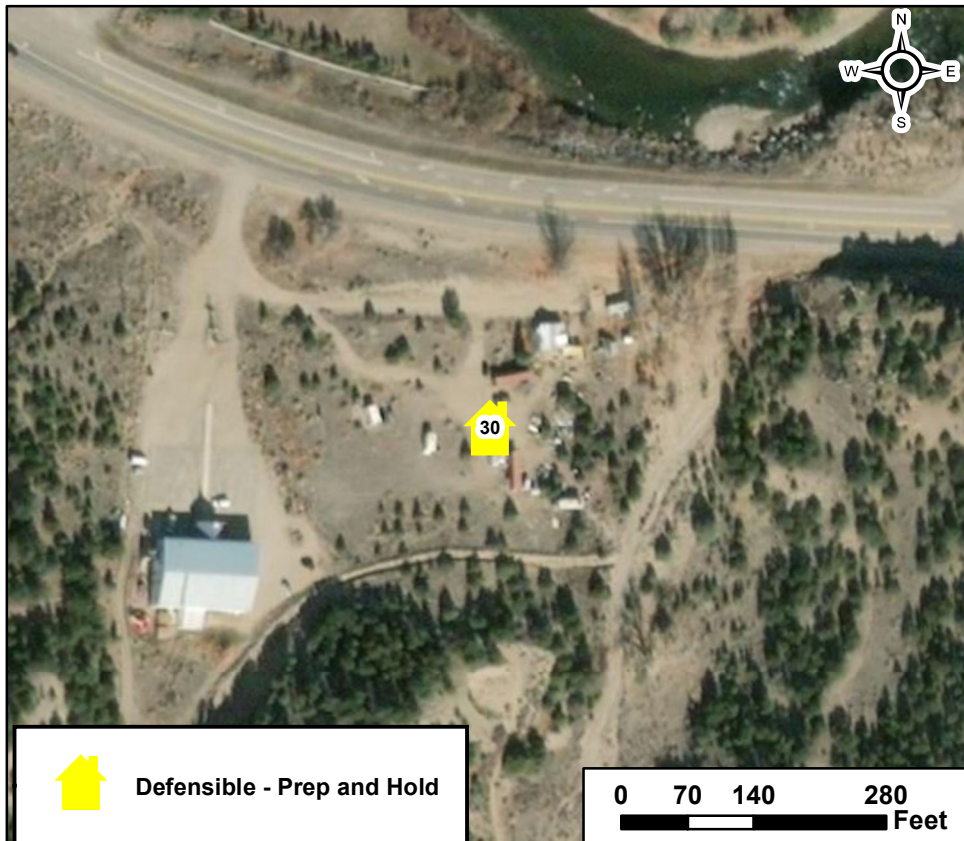
Mitigation Description: Weed whacking, some thinning, debris removal



Resources Needed to Protect Structure:

Type 1 engine

Notes: Multiple structures, small main wood structure, teepee, and travel home, lots of debris



Defensible - Prep and Hold

0 70 140 280 Feet

Methodist East Structure Assessment

Structure ID: 31

Location: 1045 Upper Camp road, Trail Ridge

Collected Date/Time: 9/18/2019 8:06:00 PM

Collected By: Rob Thorp

Inspector's Position: STPS

Coordinates (DDM): 38° 31' 0.503" N, 105° 58' 41.260" W

Page 2 of 126

Triage Category: Non-Defensible, Prep and Leave

Type of Structure: Residential

Primary Structures:

Is the building Occupied?: Yes

Outbuildings: 3

Fuel Surrounding Structure: Shrub or timber

Defensible Space: Less Than 30 ft treated

Roof Material: Fire resistant- tar,rubberized

Siding Material: Wood or open sided

Electrical Power: Yes

Gas to Structure: Yes

Hazards: Long one way access road on top of a ridge steep slopes 3 sides

Access to Site: T6 Engine

Describe Access: Lot 30 Freemont county rd 4 to Upper Camp Road

Comm With ICP: Yes

Water Source: Limited or dependent on electricity

Safety Zone Present: No safety zone(s) in area

Mitigation Time (in hours): 6



Mitigation Description: Lots of saw and weed eater work



Resources Needed to Protect Structure:

porta tank and sprinklers

Notes: Lots of fuel at or near structure with overhanging deck and steep slopes



Non-Defensible - Prep and Leave

0 70 140 280 Feet

Methodist East Structure Assessment

Structure ID: 32

Location: 5546 East Highway 50,

Coordinates (DDM): 38° 30' 49.792" N, 105° 58' 51.744" W

Collected Date/Time: 9/26/2019 12:45:00 AM
Collected By: Chris Masson
Inspector's Position: Divs

Triage Category: Defensible, Prep and Hold
Type of Structure: Residential
Primary Structures:
Is the building Occupied?: Yes
Outbuildings: 2
Fuel Surrounding Structure: Shrub or timber
Defensible Space: Less Than 30 ft treated
Roof Material: Fire resistant- tar, rubberized
Siding Material: Rock, concrete, metal
Electrical Power: Yes
Gas to Structure: Yes
Hazards: Fuels
Access to Site: T1 Engine
Describe Access: One way in and out
Comm With ICP: No
Water Source: Limited or dependent on electricity
Safety Zone Present: Potential safety zone(s) in area


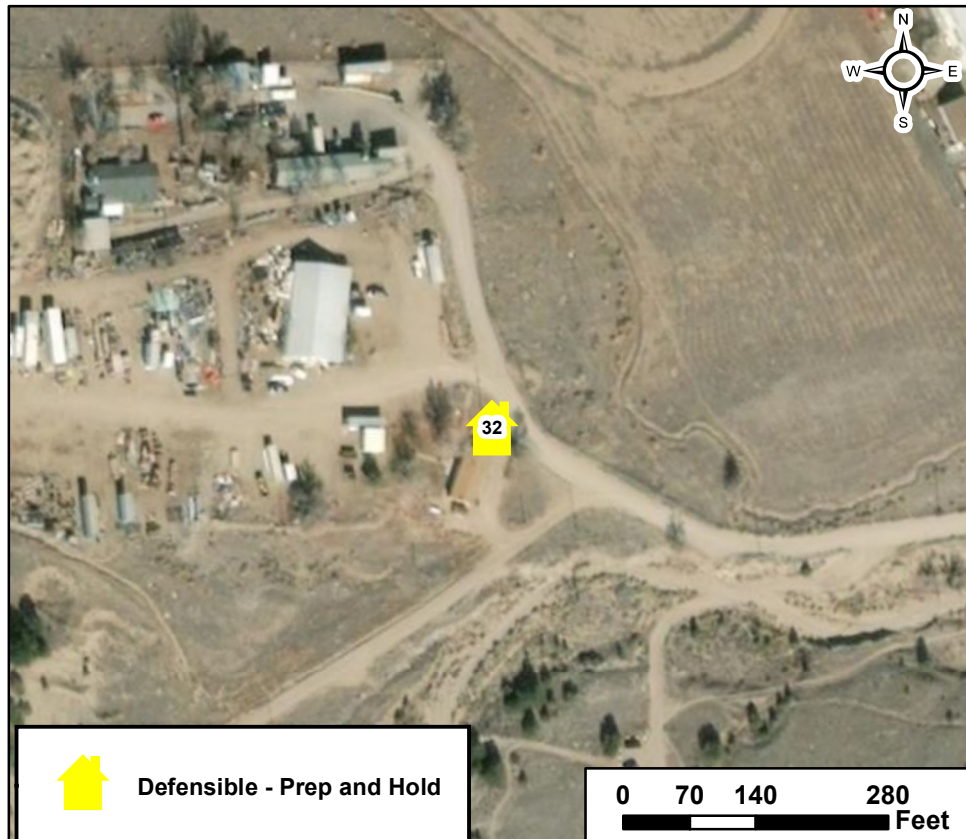


Mitigation Time (in hours): 4
Mitigation Description: Saw work and weed whacking

Resources Needed to Protect Structure:

Type 1 engine

Notes: On flat area off highway 50, tall grass fuel models, debris, sign on door indicating "pets inside, please rescue", power pole



Defensible - Prep and Hold

0 70 140 280 Feet

Methodist East Structure Assessment

Structure ID: 33

Location: 6780cr 104,

Coordinates (DDM): 38° 31' 0.436" N, 105° 59' 15.120" W

Collected Date/Time: 9/21/2019 3:54:00 PM
Collected By: Chris Masson
Inspector's Position: Divs

Triage Category: Defensible, Prep and Hold

Type of Structure: Residential

Primary Structures:

Is the building Occupied?: Yes

Outbuildings:

Fuel Surrounding Structure: Shrub or timber

Defensible Space: Less Than 30 ft treated

Roof Material: Fire resistant- tar, rubberized

Siding Material: Rock, concrete, metal

Electrical Power: Yes

Gas to Structure: Yes

Hazards: Fuels below structure

Access to Site: T6 Engine

Describe Access: One way in and out

Comm With ICP: No

Water Source: Limited or dependent on electricity

Safety Zone Present: Potential safety zone(s) in area



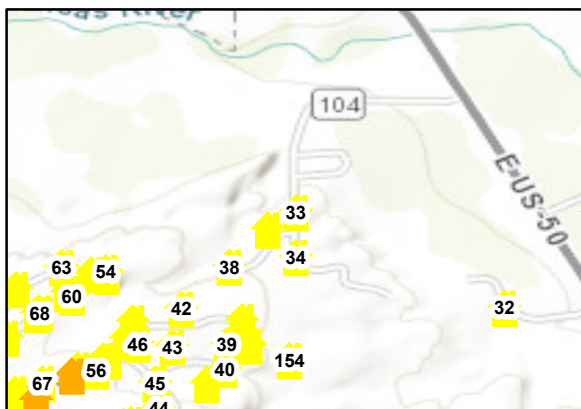
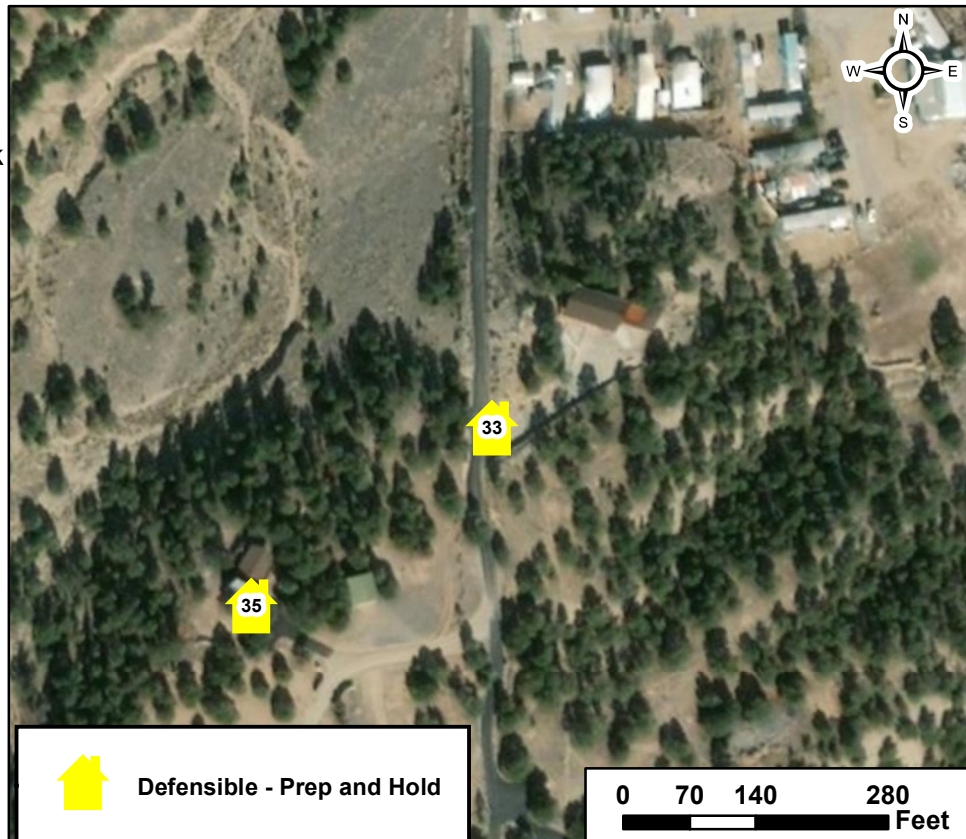
Mitigation Time (in hours): 6

Mitigation Description: Thinning and weed whacking

Resources Needed to Protect Structure:

Type 6 engine

Notes: Fuel loading below residence, wooden deck on roof. Asphalt driveway, rock landscaping.



Methodist East Structure Assessment

Structure ID: 34

Location: 6720 cr 104,

Coordinates (DDM): 38° 30' 55.429" N, 105° 59' 15.126" W

Collected Date/Time: 9/21/2019 3:25:00 PM
Collected By: Chris Masson
Inspector's Position: Divs

Triage Category: Defensible, Prep and Hold

Type of Structure: Residential

Primary Structures:

Is the building Occupied?: Yes

Outbuildings: 3

Fuel Surrounding Structure: Shrub or timber

Defensible Space: Less Than 30 ft treated

Roof Material: Noncombustible or not applicable

Siding Material: Rock, concrete, metal

Electrical Power: Yes

Gas to Structure: Yes

Hazards: Fuels

Access to Site: T6 Engine

Describe Access: One way in and out , winding road to multiple structures within property boundary, paved and gravel roads

Comm With ICP: No

Water Source: Limited or dependent on electricity

Safety Zone Present: Potential safety zone(s) in area

Mitigation Time (in hours): 12

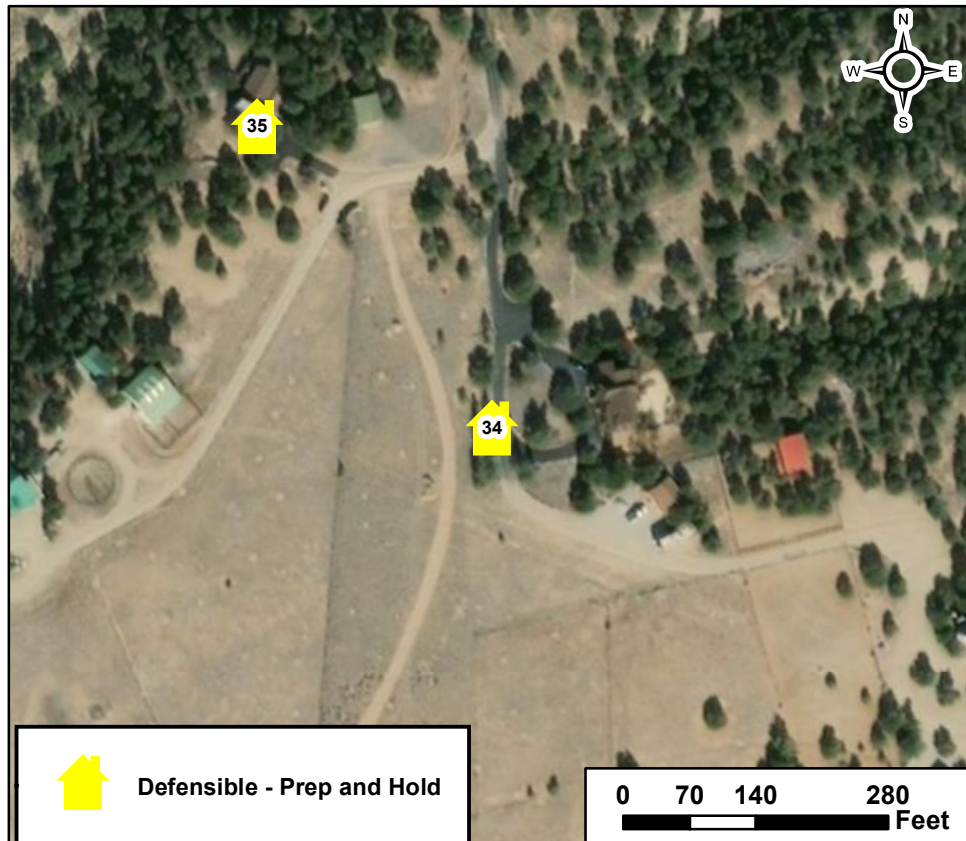
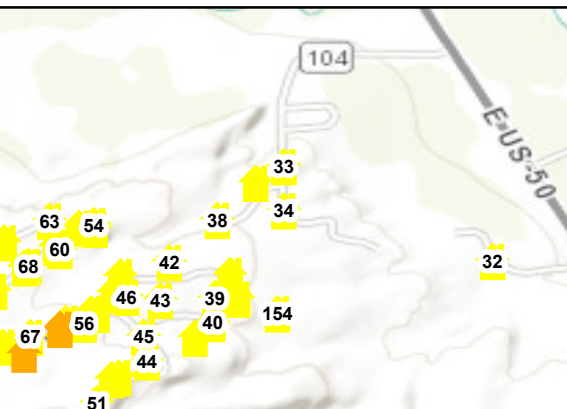
Mitigation Description: Thinning



Resources Needed to Protect Structure:

3 Type 6 engine , porta tanks or autonomous water source

Notes: Multiple structures on compound, fuels below some structures, gravel road to each individual structure, some turn around, no reliable water source



Methodist East Structure Assessment

Structure ID: 35

Location: 6731 cr 104,

Coordinates (DDM): 38° 30' 58.552" N, 105° 59' 18.293" W

Collected Date/Time: 9/21/2019 3:06:00 PM
Collected By: Chris Masson
Inspector's Position: Divs

Triage Category: Defensible, Prep and Hold
Type of Structure: Residential
Primary Structures:
Is the building Occupied?: Yes
Outbuildings: 1
Fuel Surrounding Structure: Shrub or timber
Defensible Space: Less Than 30 ft treated
Roof Material: Noncombustible or not applicable
Siding Material: Log construction
Electrical Power: Yes
Gas to Structure: Yes
Hazards: Fuels below structure
Access to Site: T6 Engine
Describe Access: One way in and out
Comm With ICP: No
Water Source: Limited or dependent on electricity
Safety Zone Present: Potential safety zone(s) in area



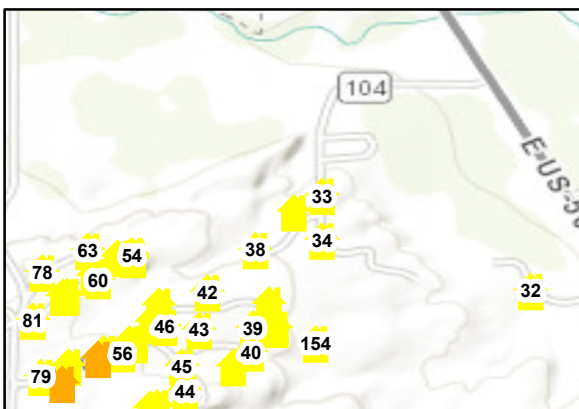
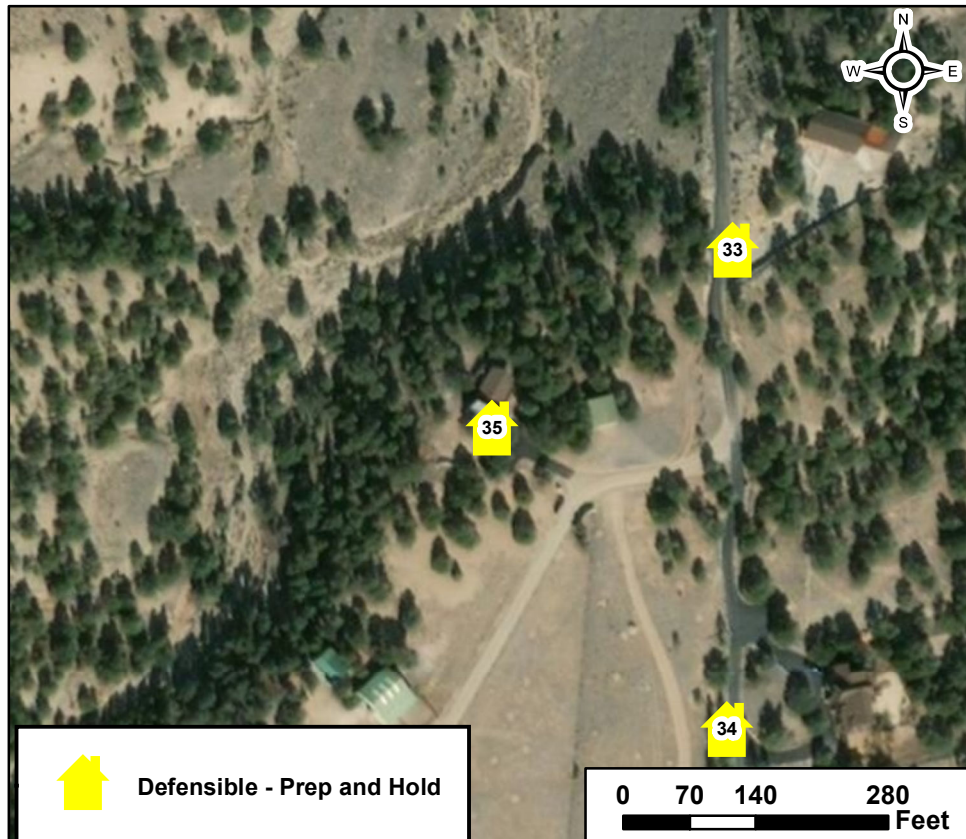
Mitigation Time (in hours): 6

Mitigation Description: Thinning

Resources Needed to Protect Structure:

Type 6 engine

Notes: Fuel loading below residence, wooden deck on front and back



Methodist East Structure Assessment

Structure ID: 36

Location: 6399 logged gulch,

Coordinates (DDM): 38° 30' 45.560" N, 105° 59' 20.278" W

Collected Date/Time: 9/21/2019 4:44:00 PM
Collected By: Chris Masson
Inspector's Position: Divs

Triage Category: Defensible, Prep and Hold

Type of Structure: Residential

Primary Structures:

Is the building Occupied?: Yes

Outbuildings:

Fuel Surrounding Structure: Shrub or timber

Defensible Space: Less Than 30 ft treated

Roof Material: Fire resistant- tar,rubberized

Siding Material: Rock, concrete, metal

Electrical Power: Yes

Gas to Structure: Yes

Hazards: Fuels next to structure

Access to Site: T6 Engine

Describe Access: One way in and out , paved drive

Comm With ICP: No

Water Source: Limited or dependent on electricity

Safety Zone Present: Potential safety zone(s) in area



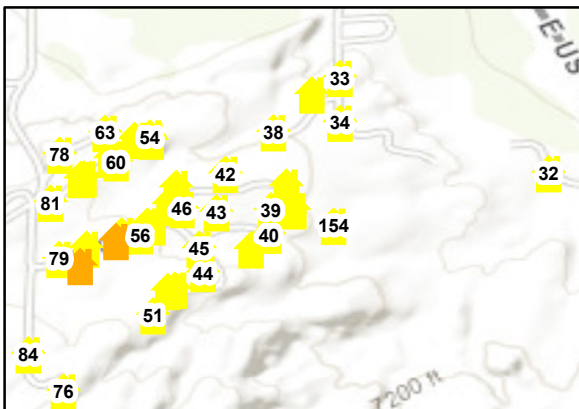
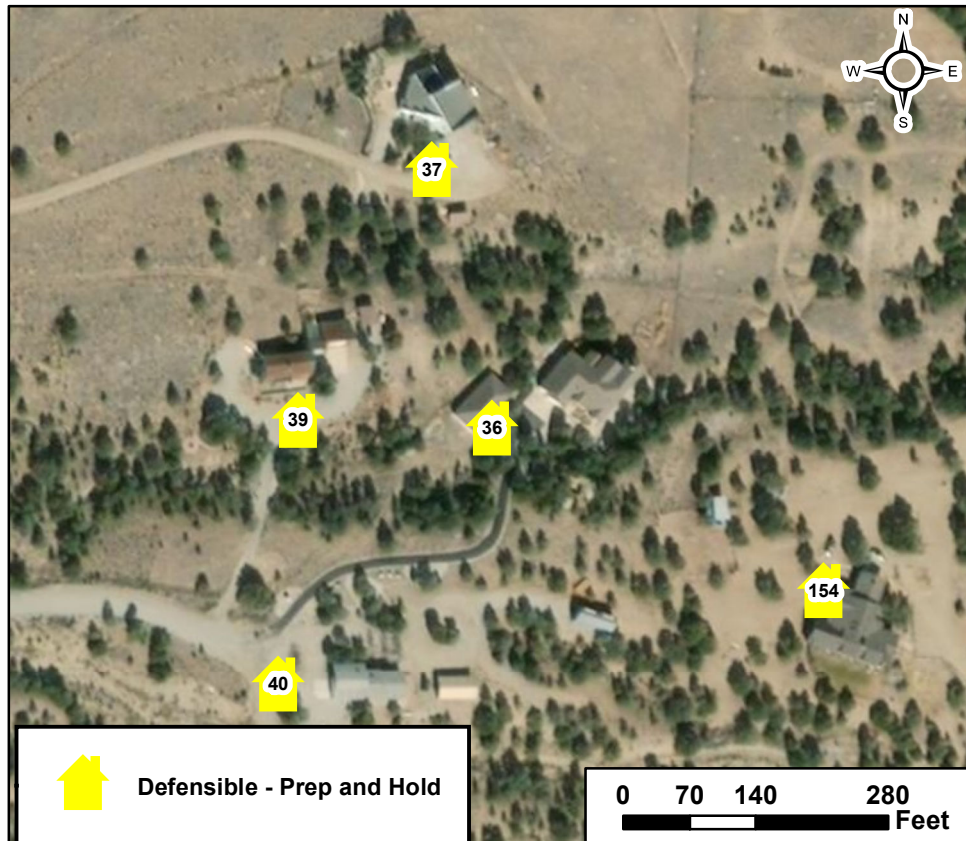
Mitigation Time (in hours): 6

Mitigation Description: Thinning and weed whacking

Resources Needed to Protect Structure:

Type 6 engine

Notes: Fuel around structures, grass and shrubs



Methodist East Structure Assessment

Structure ID: 37

Collected Date/Time: 9/21/2019 8:19:00 PM
Collected By: Chris Masson
Inspector's Position: Divs

Location: 6395 terrace circle ,

Coordinates (DDM): 38° 30' 48.253" N, 105° 59' 21.119" W

Triage Category: Defensible, Prep and Hold
Type of Structure: Residential
Primary Structures:
Is the building Occupied?: Yes
Outbuildings: 1
Fuel Surrounding Structure: Shrub or timber
Defensible Space: Less Than 30 ft treated
Roof Material: Noncombustible or not applicable
Siding Material: Wood or open sided
Electrical Power: Yes
Gas to Structure: Yes
Hazards: Fuels below structure
Access to Site: T6 Engine
Describe Access: One way in and out
Comm With ICP: No
Water Source: Limited or dependent on electricity
Safety Zone Present: Potential safety zone(s) in area



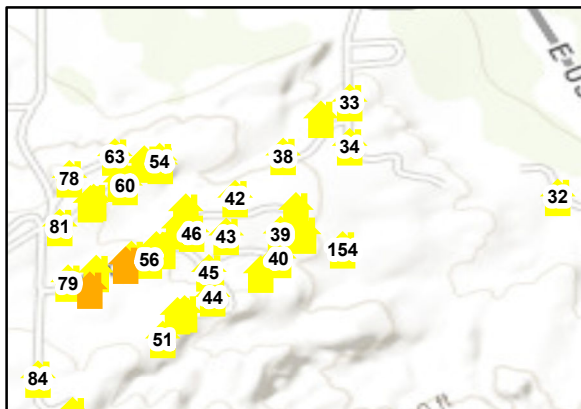
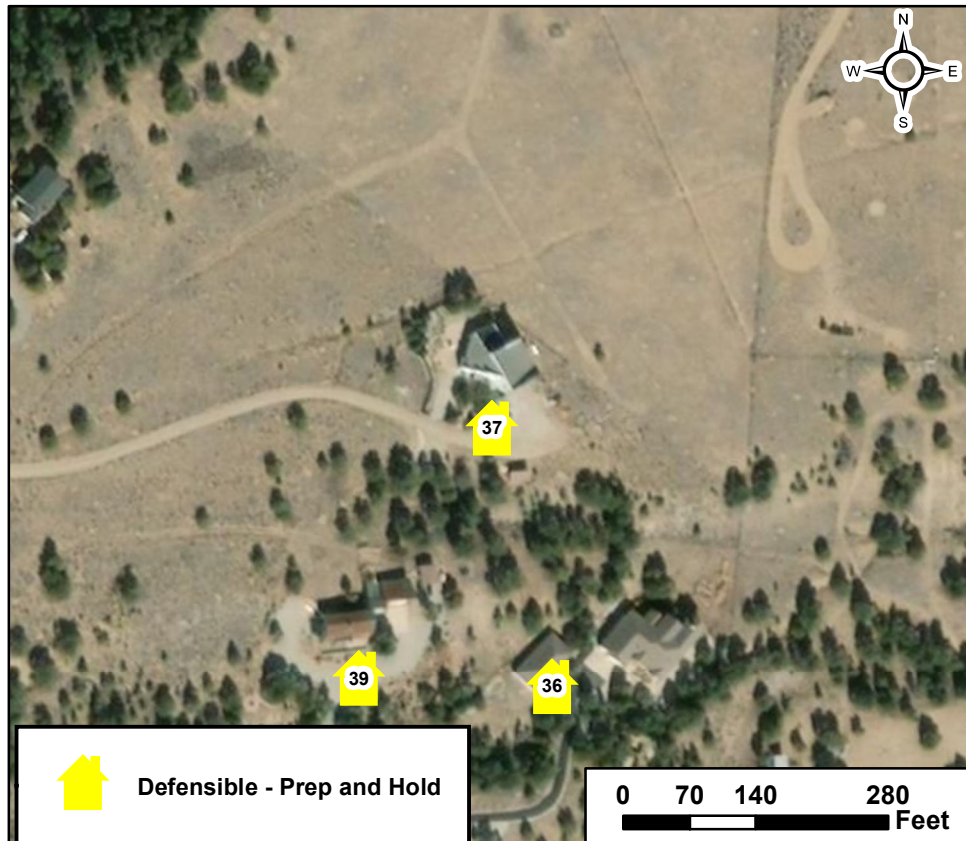
Mitigation Time (in hours): 4

Mitigation Description: Thinning

Resources Needed to Protect Structure:

Type 6 engine

Notes: Fuel loading below residence, wooden fence, gravel driveway



Defensible - Prep and Hold

0 70 140 280 Feet

Methodist East Structure Assessment

Structure ID: 38

Location: 6711 cr 104,

Coordinates (DDM): 38° 30' 54.367" N, 105° 59' 22.578" W

Collected Date/Time: 9/21/2019 3:06:00 PM
Collected By: Chris Masson
Inspector's Position: Dirs

Triage Category: Defensible, Prep and Hold
Type of Structure: Residential
Primary Structures:
Is the building Occupied?: Yes
Outbuildings: 4
Fuel Surrounding Structure: Shrub or timber
Defensible Space: Less Than 30 ft treated
Roof Material: Noncombustible or not applicable
Siding Material: Rock, concrete, metal
Electrical Power: Yes
Gas to Structure: Yes
Hazards: Fuels below structure
Access to Site: T6 Engine
Describe Access: One way in and out
Comm With ICP: No
Water Source: Limited or dependent on electricity
Safety Zone Present: Potential safety zone(s) in area



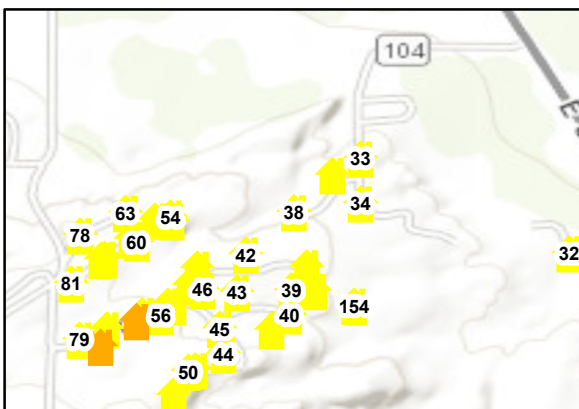

Mitigation Time (in hours): 6

Mitigation Description: Thinning

Resources Needed to Protect Structure:

Type 6 engine

Notes: Structure has gravel perimeter 3/4.
Fuel loading below residence, wooden deck



Methodist East Structure Assessment

Structure ID: 39

Location: 6397 logged gulch,

Coordinates (DDM): 38° 30' 45.621" N, 105° 59' 22.855" W

Collected Date/Time: 9/21/2019 4:50:00 PM
Collected By: Chris Masson
Inspector's Position: Divs

Triage Category: Defensible, Prep and Hold

Type of Structure: Residential

Primary Structures:

Is the building Occupied?: Yes

Outbuildings:

Fuel Surrounding Structure: Shrub or timber

Defensible Space: Less Than 30 ft treated

Roof Material: Fire resistant- tar, rubberized

Siding Material: Rock, concrete, metal

Electrical Power: Yes

Gas to Structure: Yes

Hazards: Fuels

Access to Site: T6 Engine

Describe Access: One way in and out

Comm With ICP: No

Water Source: Limited or dependent on electricity

Safety Zone Present: Potential safety zone(s) in area



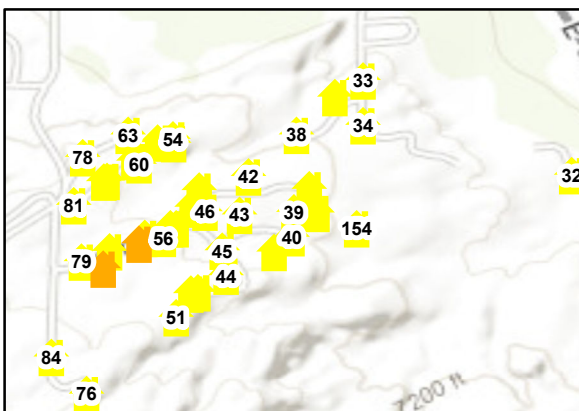
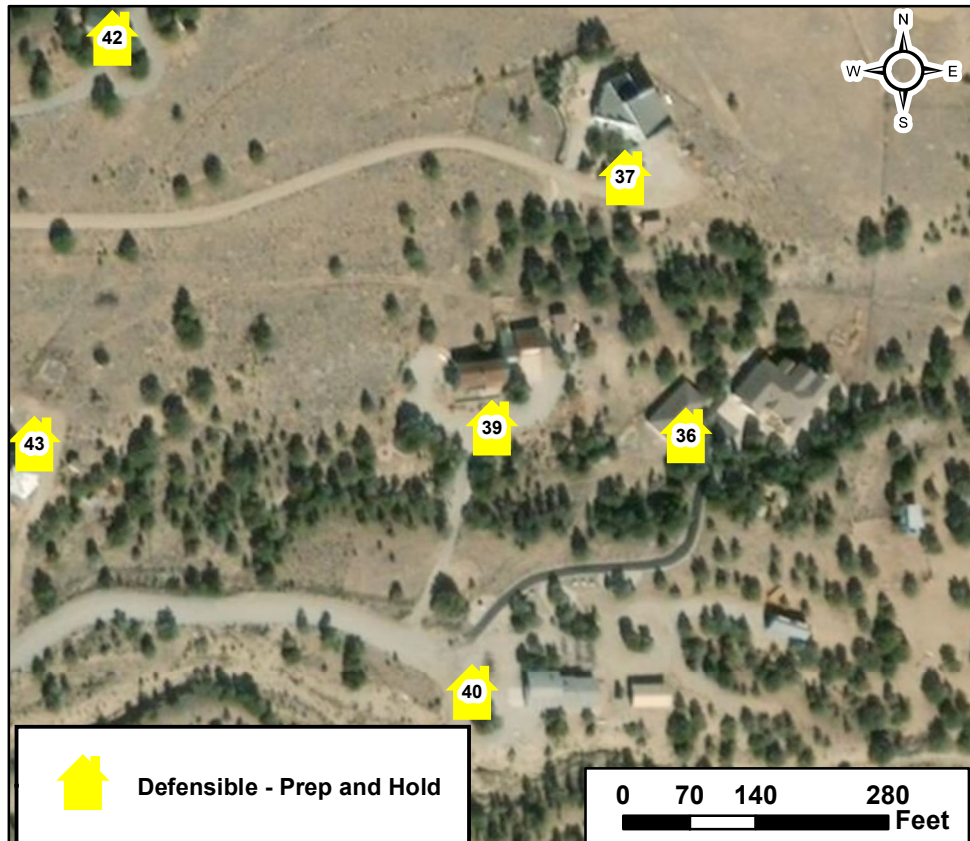
Mitigation Time (in hours): 6

Mitigation Description: Thinning and weed whacking

Resources Needed to Protect Structure:

Type 6 engine

Notes: Structure has gravel perimeter. Fuel loading in some areas. Wood piles. Wooden deck.



Methodist East Structure Assessment

Structure ID: 40

Location: 6400 logged gulch,

Coordinates (DDM): 38° 30' 42.861" N, 105° 59' 23.083" W

Collected Date/Time: 9/21/2019 4:36:00 PM
Collected By: Chris Masson
Inspector's Position: Divs

Triage Category: Defensible, Prep and Hold
Type of Structure: Residential
Primary Structures:
Is the building Occupied?: Yes
Outbuildings: 2
Fuel Surrounding Structure: Shrub or timber
Defensible Space: Less Than 30 ft treated
Roof Material: Fire resistant- tar, rubberized
Siding Material: Rock, concrete, metal
Electrical Power: Yes
Gas to Structure: Yes
Hazards: Fuels below structure
Access to Site: T6 Engine
Describe Access: One way in and out
Comm With ICP: No
Water Source: Limited or dependent on electricity
Safety Zone Present: Potential safety zone(s) in area



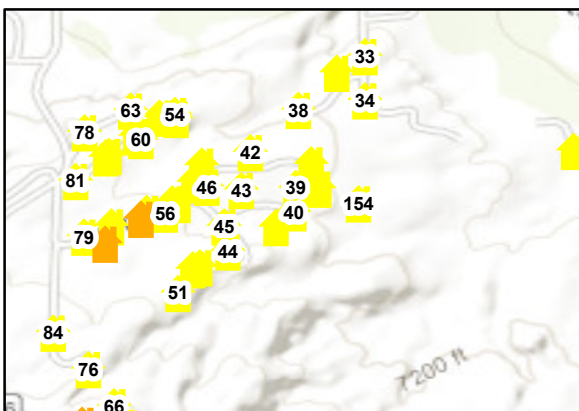
Mitigation Time (in hours): 6

Mitigation Description: Thinning

Resources Needed to Protect Structure:

Type 6 engine

Notes: Structure has gravel perimeter. Fuel loading below residence



Defensible - Prep and Hold

0 70 140 280 Feet

Methodist East Structure Assessment

Structure ID: 41

Location: 6390 logged gulch,

Coordinates (DDM): 38° 30' 41.217" N, 105° 59' 25.091" W

Collected Date/Time: 9/21/2019 4:31:00 PM
Collected By: Chris Masson
Inspector's Position: Divs

Triage Category: Defensible, Prep and Hold

Type of Structure: Residential

Primary Structures:

Is the building Occupied?: Yes

Outbuildings:

Fuel Surrounding Structure: Shrub or timber

Defensible Space: Less Than 30 ft treated

Roof Material: Noncombustible or not applicable

Siding Material: Rock, concrete, metal

Electrical Power: Yes

Gas to Structure: Yes

Hazards: Fuels below structure

Access to Site: T6 Engine

Describe Access: One way in and out, windy gravel road with chained gate

Comm With ICP: No

Water Source: Limited or dependent on electricity

Safety Zone Present: Potential safety zone(s) in area




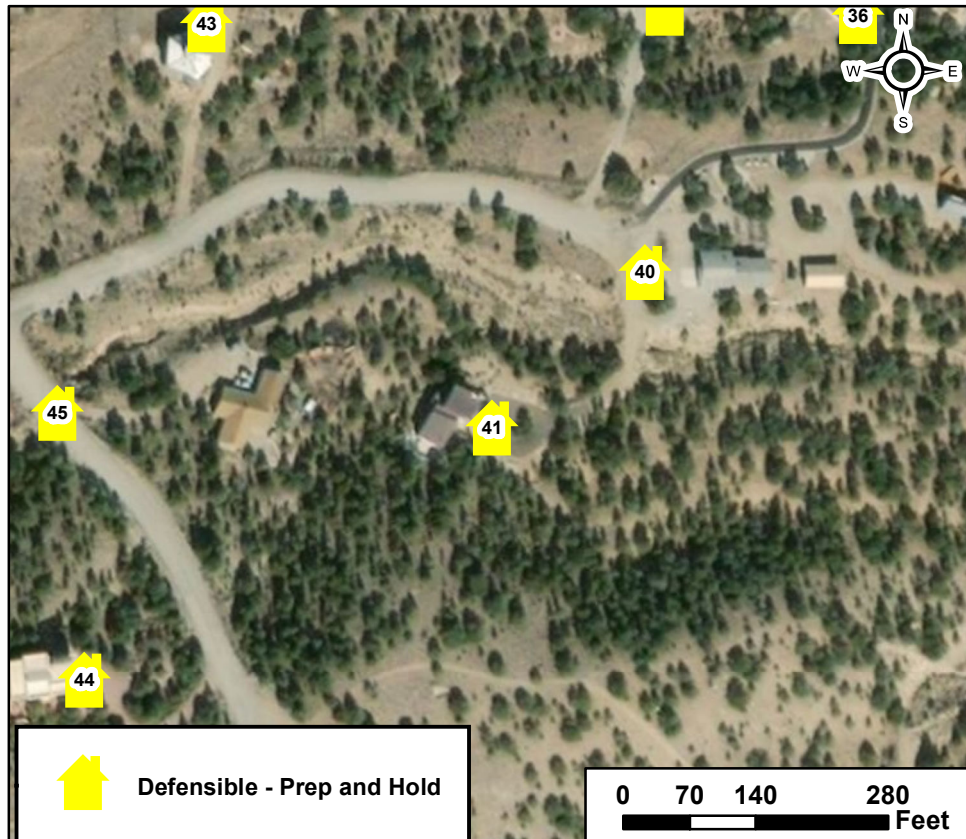
Mitigation Time (in hours): 6

Mitigation Description: Thinning

Resources Needed to Protect Structure:

Type 6 engine

Notes: Structure has gravel perimeter 1/2
Fuel loading below residence, wooden deck



Methodist East Structure Assessment

Structure ID: 42

Location: 6393 terrace circle ,

Coordinates (DDM): 38° 30' 49.652" N, 105° 59' 27.957" W

Collected Date/Time: 9/21/2019 8:30:00 PM
Collected By: Chris Masson
Inspector's Position: Divs

Triage Category: Defensible, Prep and Hold
Type of Structure: Residential
Primary Structures:
Is the building Occupied?: Yes
Outbuildings: 1
Fuel Surrounding Structure: Shrub or timber
Defensible Space: Less Than 30 ft treated
Roof Material: Fire resistant- tar,rubberized
Siding Material: Rock, concrete, metal
Electrical Power: Yes
Gas to Structure: Yes
Hazards: Fuels around structure
Access to Site: T6 Engine
Describe Access: One way in and out
Comm With ICP: No
Water Source: Limited or dependent on electricity
Safety Zone Present: Potential safety zone(s) in area



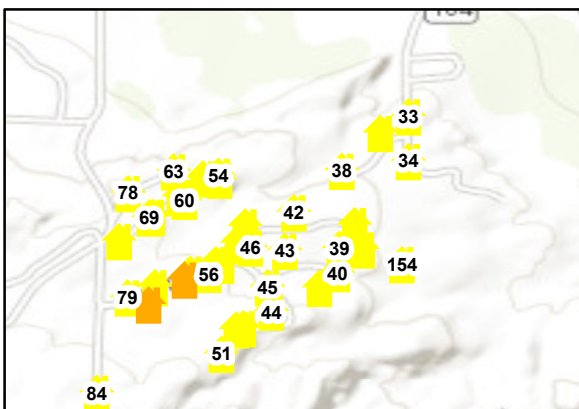
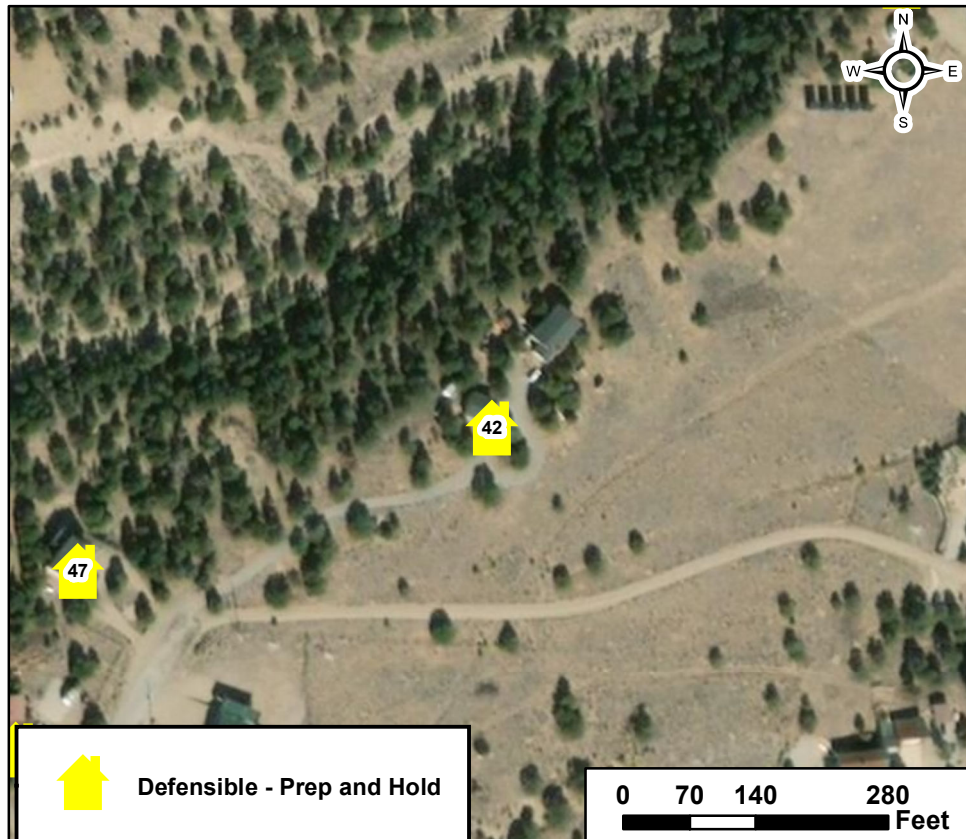
Mitigation Time (in hours): 6

Mitigation Description: Thinning

Resources Needed to Protect Structure:

Type 6 engine

Notes: Structure has gravel driveway. Fuel loading below residence, trex deck



Methodist East Structure Assessment

Structure ID: 43

Location: 6393 logged gulch,

Coordinates (DDM): 38° 30' 45.400" N, 105° 59' 28.940" W

Collected Date/Time: 9/21/2019 5:06:00 PM
Collected By: Chris Masson
Inspector's Position: Divs

Triage Category: Defensible, Prep and Hold
Type of Structure: Residential
Primary Structures:
Is the building Occupied?: Yes
Outbuildings: 2
Fuel Surrounding Structure: Shrub or timber
Defensible Space: Less Than 30 ft treated
Roof Material: Noncombustible or not applicable
Siding Material: Log construction
Electrical Power: Yes
Gas to Structure: Yes
Hazards: Fuels below structure
Access to Site: T6 Engine
Describe Access: One way in and out
Comm With ICP: No
Water Source: Limited or dependent on electricity
Safety Zone Present: Potential safety zone(s) in area



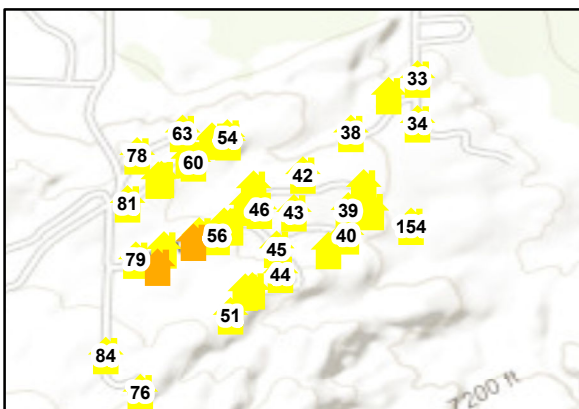
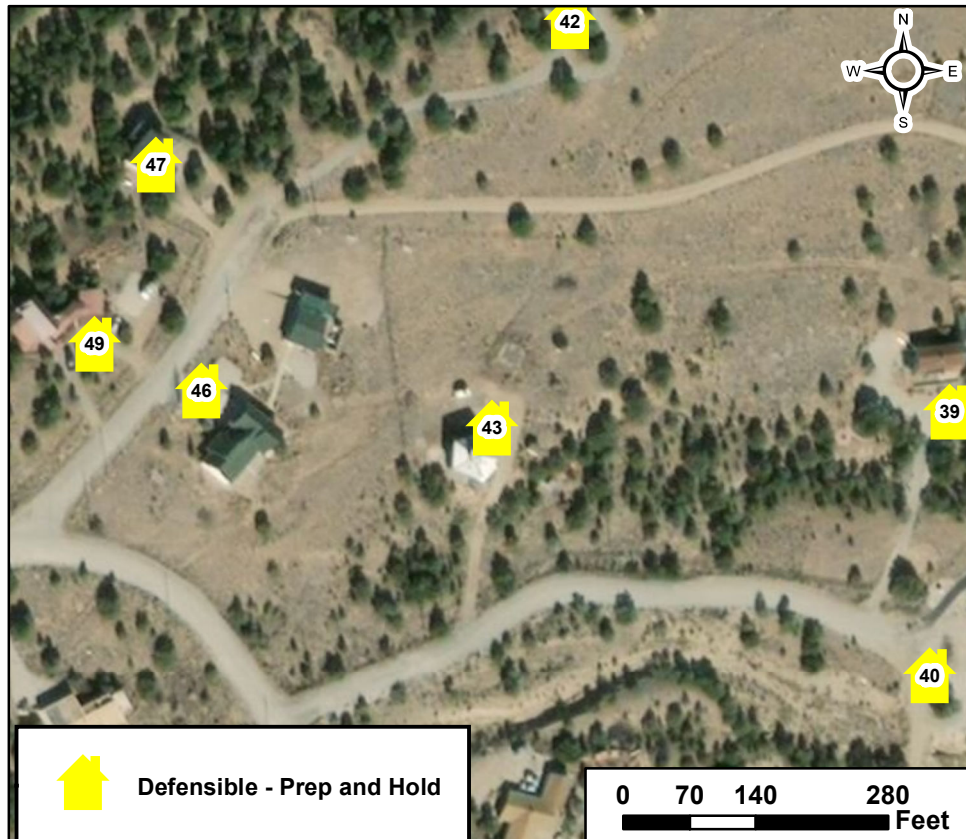
Mitigation Time (in hours): 6

Mitigation Description: Thinning

Resources Needed to Protect Structure:

Type 6 engine

Notes: Structure has gravel/dirt perimeter



Methodist East Structure Assessment

Structure ID: 44

Collected Date/Time: 9/21/2019 5:33:00 PM
Collected By: Chris Masson
Inspector's Position: Divs

Location: 6394 terrace circle ,

Coordinates (DDM): 38° 30' 38.537" N, 105° 59' 30.479" W

Page 15of 126

Triage Category: Defensible, Prep and Hold

Type of Structure: Residential

Primary Structures:

Is the building Occupied?: Yes

Outbuildings:

Fuel Surrounding Structure: Shrub or timber

Defensible Space: Less Than 30 ft treated

Roof Material: Noncombustible or not applicable

Siding Material: Rock, concrete, metal

Electrical Power: Yes

Gas to Structure: Yes

Hazards: Fuels below structure

Access to Site: T6 Engine

Describe Access: One way in and out

Comm With ICP: No

Water Source: Limited or dependent on electricity

Safety Zone Present: Potential safety zone(s) in area



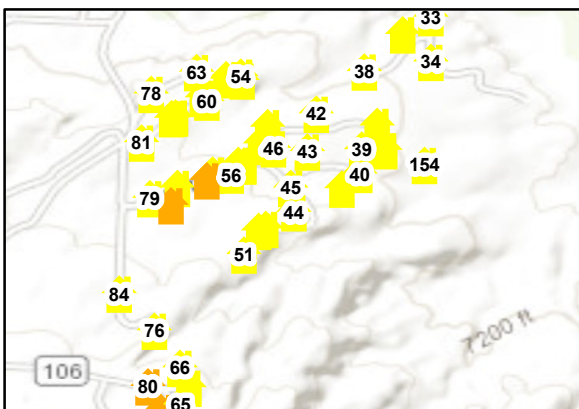
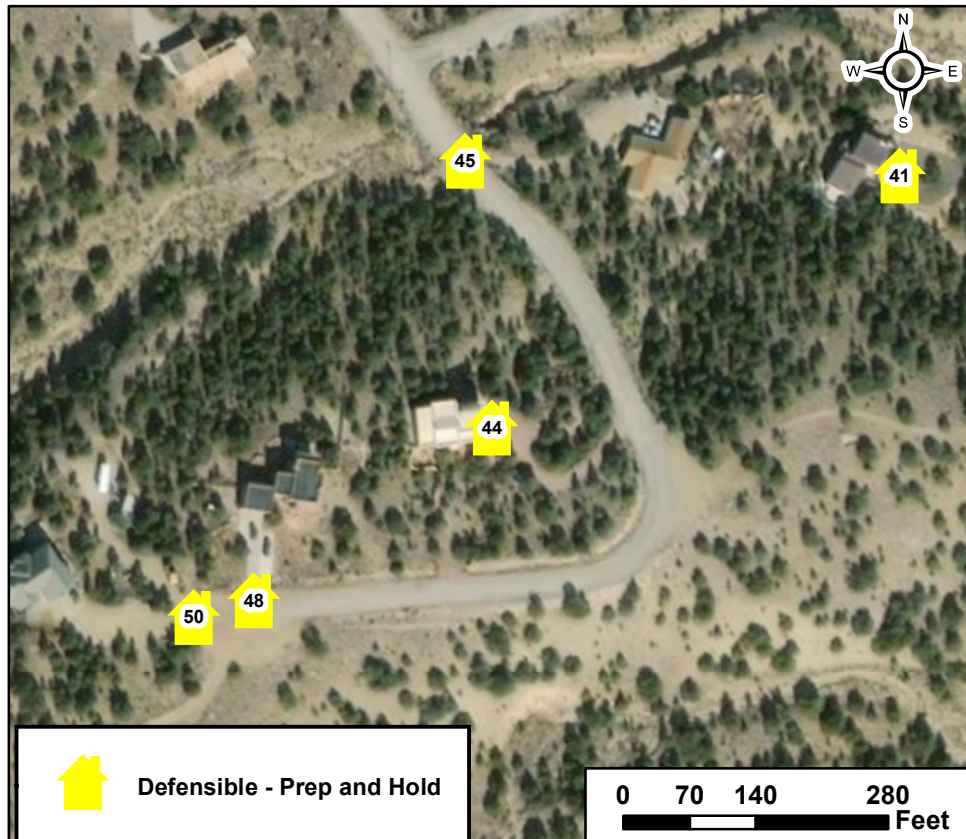
Mitigation Time (in hours): 6

Mitigation Description: Thinning

Resources Needed to Protect Structure:

Type 6 engine

Notes: Structure has some gravel perimeter. Fuel loading below residence. Slate patio area.



Methodist East Structure Assessment

Structure ID: 45

Location: 6392 terrace circle,

Coordinates (DDM): 38° 30' 41.325" N, 105° 59' 30.871" W

Collected Date/Time: 9/21/2019 5:22:00 PM
Collected By: Chris Masson
Inspector's Position: Divs

Triage Category: Defensible, Prep and Hold
Type of Structure: Residential
Primary Structures:
Is the building Occupied?: Yes
Outbuildings: 1
Fuel Surrounding Structure: Shrub or timber
Defensible Space: Less Than 30 ft treated
Roof Material: Fire resistant- tar, rubberized
Siding Material: Wood or open sided
Electrical Power: Yes
Gas to Structure: Yes
Hazards: Fuels above structure
Access to Site: T6 Engine
Describe Access: One way in and out
Comm With ICP: No
Water Source: Limited or dependent on electricity
Safety Zone Present: Potential safety zone(s) in area



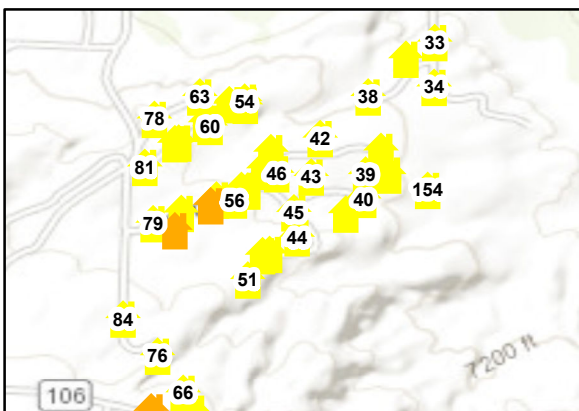
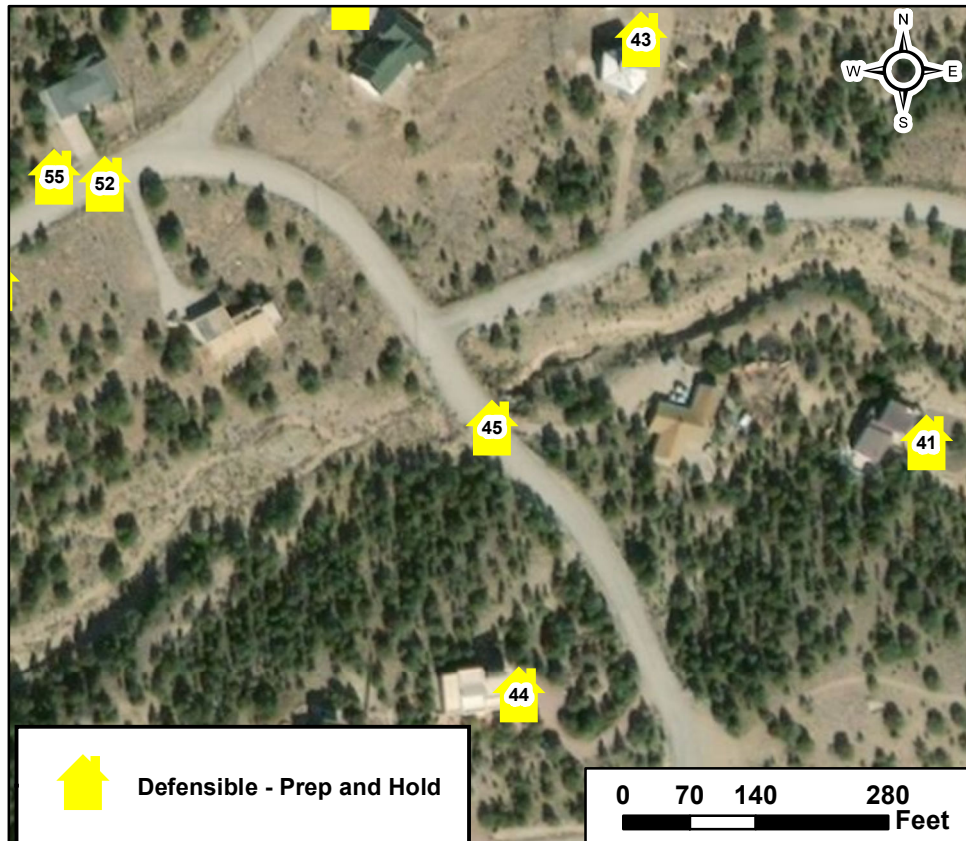
Mitigation Time (in hours): 6

Mitigation Description: Thinning

Resources Needed to Protect Structure:

Type 6 engine

Notes: Structure has some gravel perimeter, deck in back, fuel above and side of structure, wood piles



Methodist East Structure Assessment

Structure ID: 46

Location: 6391 terrace circle ,

Coordinates (DDM): 38° 30' 45.756" N, 105° 59' 32.810" W

Collected Date/Time: 9/21/2019 9:09:00 PM
Collected By: Chris Masson
Inspector's Position: Divs

Triage Category: Defensible, Prep and Hold
Type of Structure: Residential
Primary Structures:
Is the building Occupied?: Yes
Outbuildings: 1
Fuel Surrounding Structure: Shrub or timber
Defensible Space: Less Than 30 ft treated
Roof Material: Fire resistant- tar, rubberized
Siding Material: Vinyl
Electrical Power: Yes
Gas to Structure: Yes
Hazards: Fuels fm1 in front yard
Access to Site: T6 Engine
Describe Access: One way in and out
Comm With ICP: No
Water Source: Limited or dependent on electricity
Safety Zone Present: Potential safety zone(s) in area



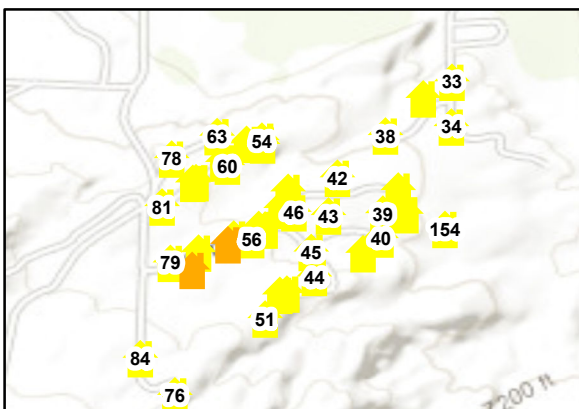
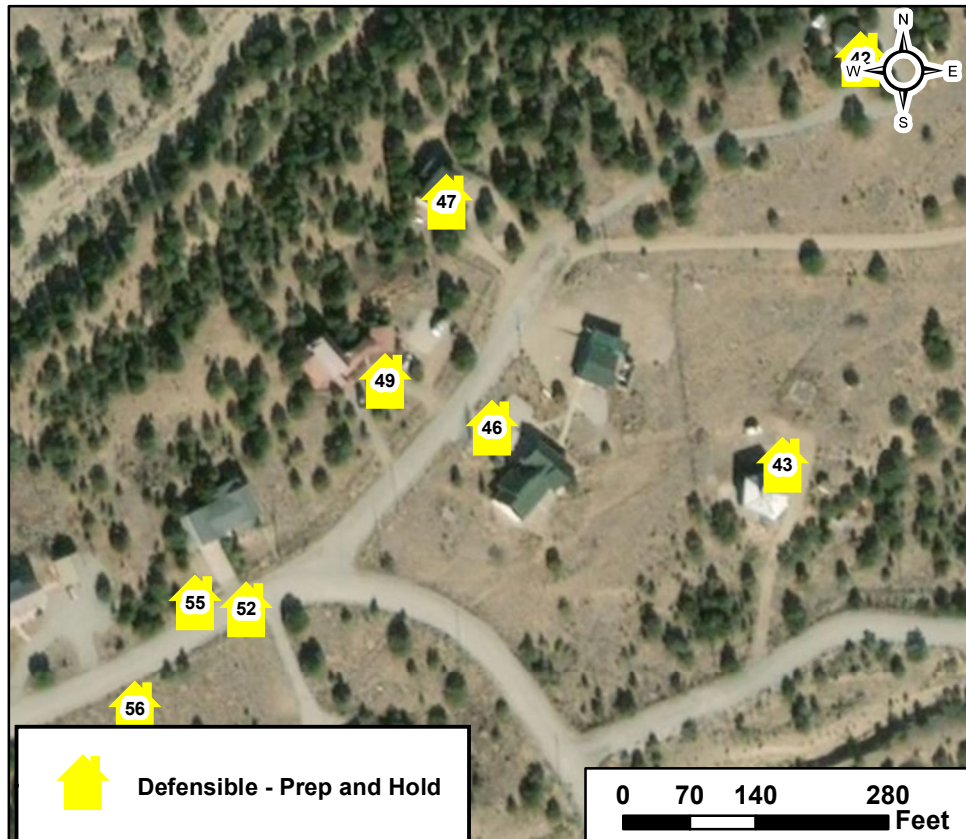
Mitigation Time (in hours):

Mitigation Description: Weed whacking

Resources Needed to Protect Structure:

Type 6 engine

Notes: Structure has gravel perimeter 3/4.



Methodist East Structure Assessment

Structure ID: 47

Location: 6390 terrace circle ,

Coordinates (DDM): 38° 30' 48.110" N, 105° 59' 33.445" W

Collected Date/Time: 9/21/2019 9:15:00 PM
Collected By: Chris Masson
Inspector's Position: Divs

Triage Category: Defensible, Prep and Hold

Type of Structure: Residential

Primary Structures:

Is the building Occupied?: Yes

Outbuildings: 0

Fuel Surrounding Structure: Shrub or timber

Defensible Space: Less Than 30 ft treated

Roof Material: Fire resistant- tar,rubberized

Siding Material: Rock, concrete, metal

Electrical Power: Yes

Gas to Structure: Yes

Hazards: Fuels below structure

Access to Site: T6 Engine

Describe Access: One way in and out

Comm With ICP: No

Water Source: Limited or dependent on electricity

Safety Zone Present: Potential safety zone(s) in area



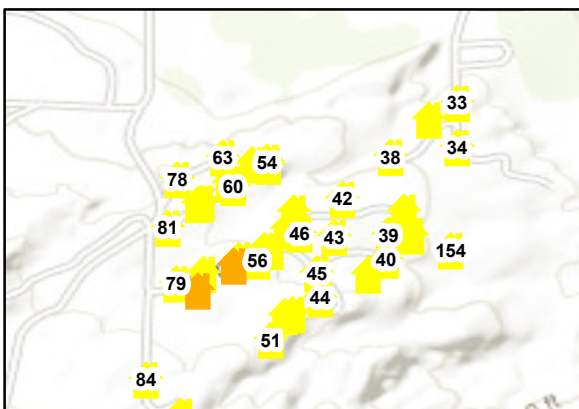
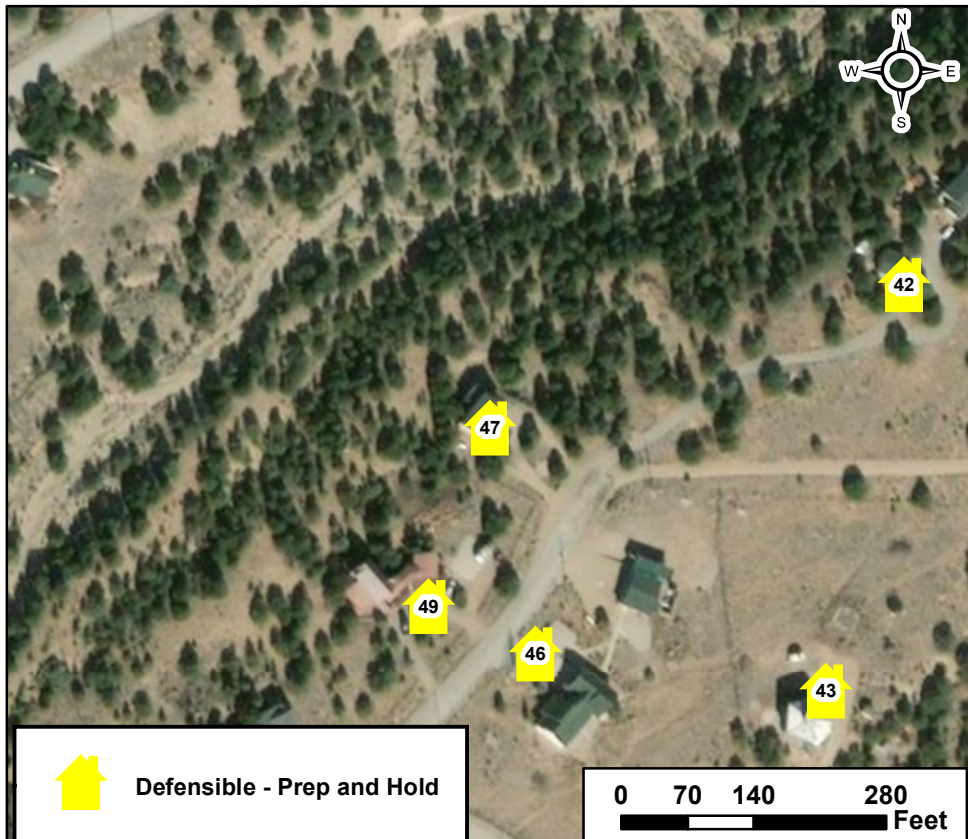
Mitigation Time (in hours): 6

Mitigation Description: Thinning

Resources Needed to Protect Structure:

Type 6 engine

Notes: Fuel loading below residence, wooden deck



Methodist East Structure Assessment

Structure ID: 48

Location: 6396 terrace circle ,

Coordinates (DDM): 38° 30' 36.704" N, 105° 59' 33.620" W

Collected Date/Time: 9/21/2019 5:40:00 PM
Collected By: Chris Masson
Inspector's Position: Divs

Triage Category: Defensible, Prep and Hold

Type of Structure: Residential

Primary Structures:

Is the building Occupied?: Yes

Outbuildings:

Fuel Surrounding Structure: Shrub or timber

Defensible Space: Less Than 30 ft treated

Roof Material: Noncombustible or not applicable

Siding Material: Rock, concrete, metal

Electrical Power: Yes

Gas to Structure: Yes

Hazards: Fuels below structure

Access to Site: T6 Engine

Describe Access: One way in and out

Comm With ICP: No

Water Source: Limited or dependent on electricity

Safety Zone Present: Potential safety zone(s) in area



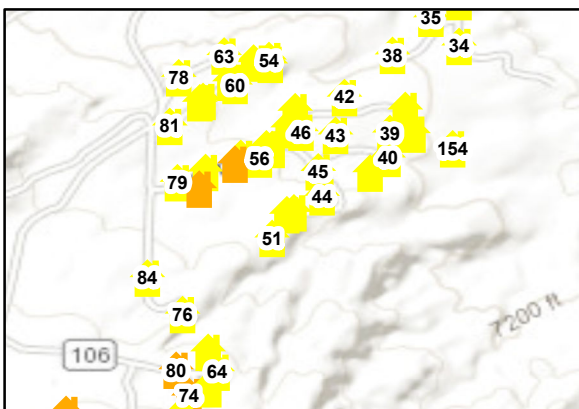
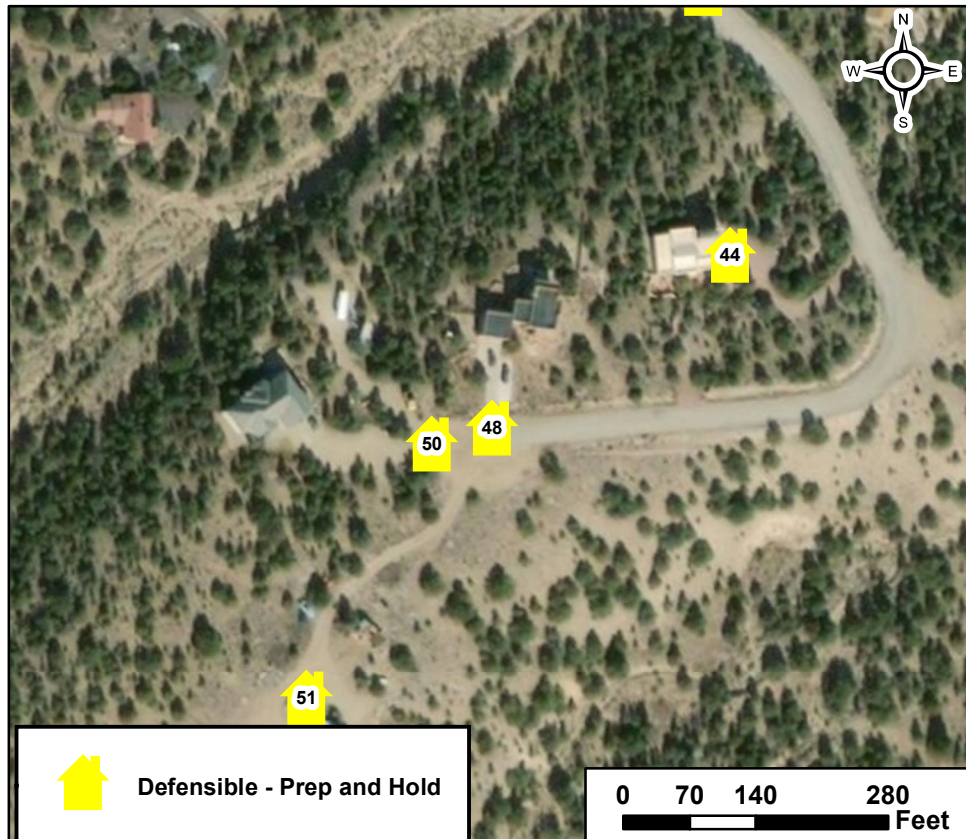
Mitigation Time (in hours): 6

Mitigation Description: Thinning and weed whacking

Resources Needed to Protect Structure:

Type 6 engine

Notes: Structure has some landscaping/garden in front. Fuel loading below/ behind residence, wooden deck



Defensible - Prep and Hold

0 70 140 280
Feet

Methodist East Structure Assessment

Structure ID: 49

Location: 6389 terrace circle ,

Coordinates (DDM): 38° 30' 46.234" N, 105° 59' 34.240" W

Collected Date/Time: 9/21/2019 9:17:00 PM
Collected By: Chris Masson
Inspector's Position: Divs

Triage Category: Defensible, Prep and Hold
Type of Structure: Residential
Primary Structures:
Is the building Occupied?: Yes
Outbuildings: 0
Fuel Surrounding Structure: Shrub or timber
Defensible Space: Less Than 30 ft treated
Roof Material: Noncombustible or not applicable
Siding Material: Log construction
Electrical Power: Yes
Gas to Structure: Yes
Hazards: Fuels below structure
Access to Site: T6 Engine
Describe Access: One way in and out
Comm With ICP: No
Water Source: Limited or dependent on electricity
Safety Zone Present: Potential safety zone(s) in area



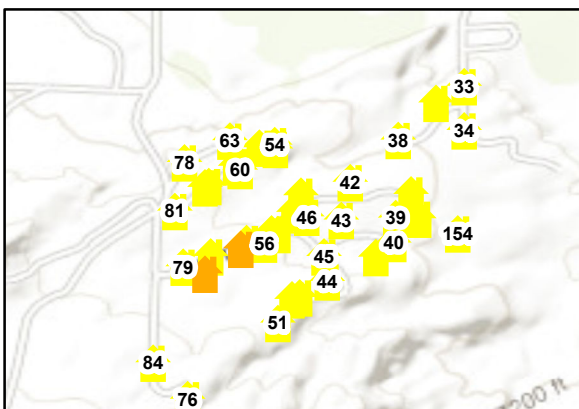
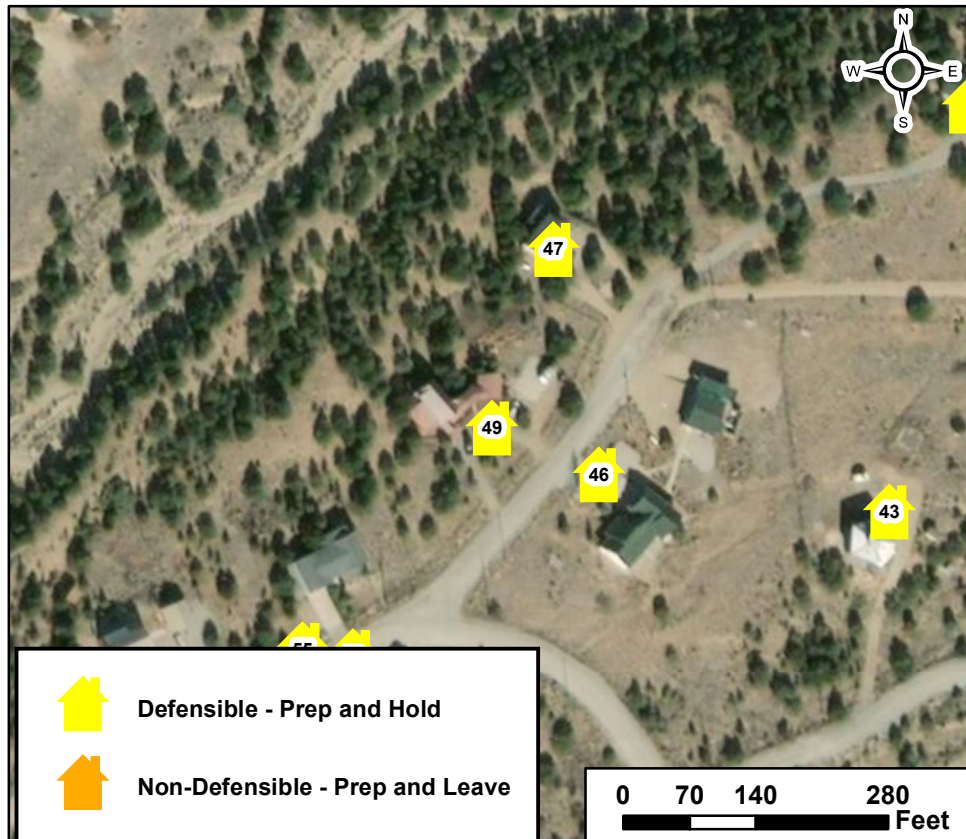
Mitigation Time (in hours): 6

Mitigation Description: Thinning

Resources Needed to Protect Structure:

Type 6 engine

Notes: Fuel loading below residence, wood pile, wood piles, some debris, wooden deck



Methodist East Structure Assessment

Structure ID: 50

Location: 6398 terrace circle ,

Coordinates (DDM): 38° 30' 36.527" N, 105° 59' 34.421" W

Collected Date/Time: 9/21/2019 5:45:00 PM
Collected By: Chris Masson
Inspector's Position: Divs

Triage Category: Defensible, Prep and Hold

Type of Structure: Residential

Primary Structures:

Is the building Occupied?: Yes

Outbuildings: 1

Fuel Surrounding Structure: Shrub or timber

Defensible Space: Less Than 30 ft treated

Roof Material: Fire resistant- tar, rubberized

Siding Material: Rock, concrete, metal

Electrical Power: Yes

Gas to Structure: Yes

Hazards: Fuels below structure

Access to Site: T6 Engine

Describe Access: One way in and out

Comm With ICP: No

Water Source: Limited or dependent on electricity

Safety Zone Present: Potential safety zone(s) in area



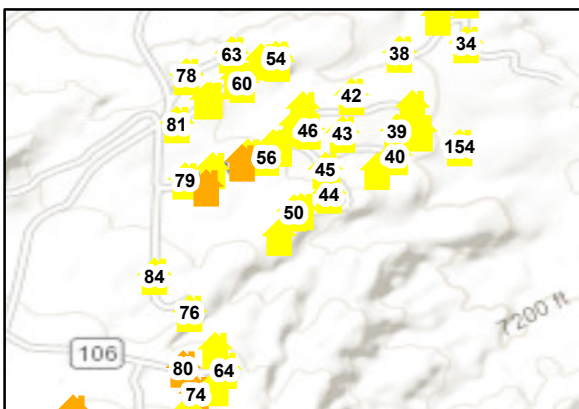
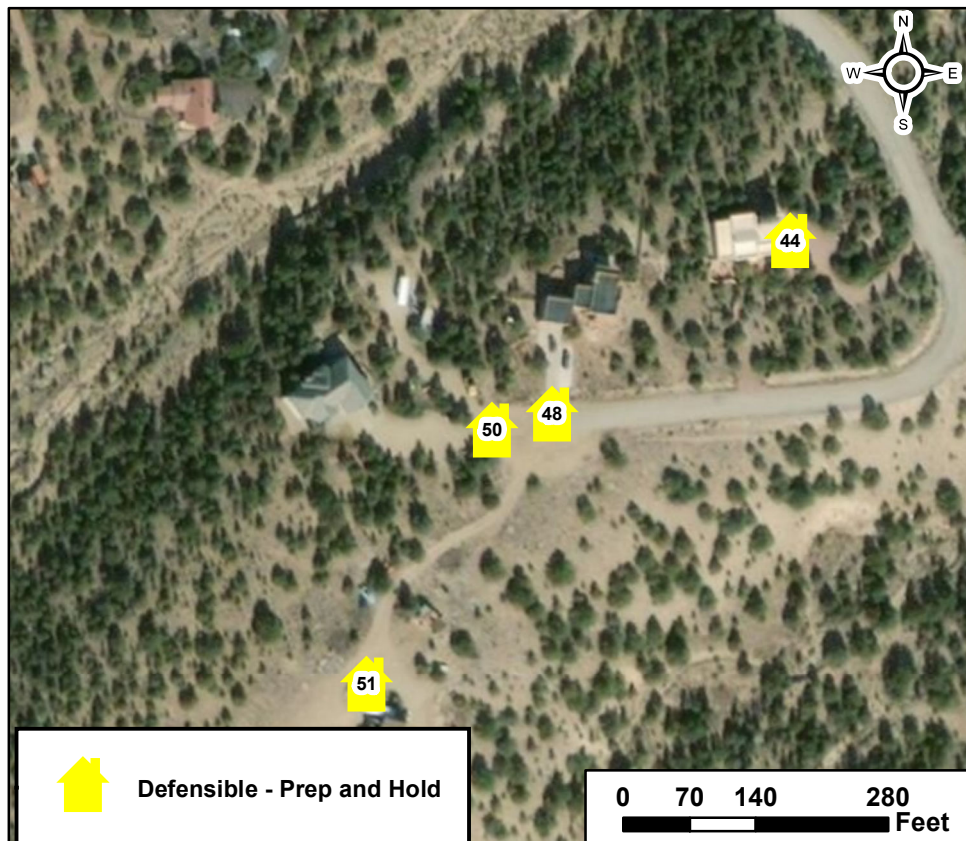
Mitigation Time (in hours): 6

Mitigation Description: Thinning

Resources Needed to Protect Structure:

Type 6 engine

Notes: Structure has wide gravel drive. Fuel loading below residence, metal deck



Methodist East Structure Assessment

Structure ID: 51

Location: 6399 terrace circle ,

Coordinates (DDM): 38° 30' 33.860" N, 105° 59' 36.050" W

Collected Date/Time: 9/21/2019 5:55:00 PM
Collected By: Chris Masson
Inspector's Position: Divs

Triage Category: Defensible, Prep and Hold

Type of Structure: Residential

Primary Structures:

Is the building Occupied?: Yes

Outbuildings: 1

Fuel Surrounding Structure: Shrub or timber

Defensible Space: Less Than 30 ft treated

Roof Material: Fire resistant- tar,rubberized

Siding Material: Rock, concrete, metal

Electrical Power: Yes

Gas to Structure: Yes

Hazards: Fuels below structure and sides of structure

Access to Site: T6 Engine

Describe Access: One way in and out

Comm With ICP: No

Water Source: Limited or dependent on electricity

Safety Zone Present: Potential safety zone(s) in area



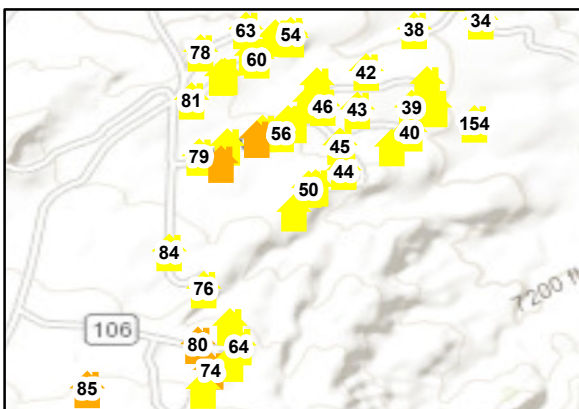
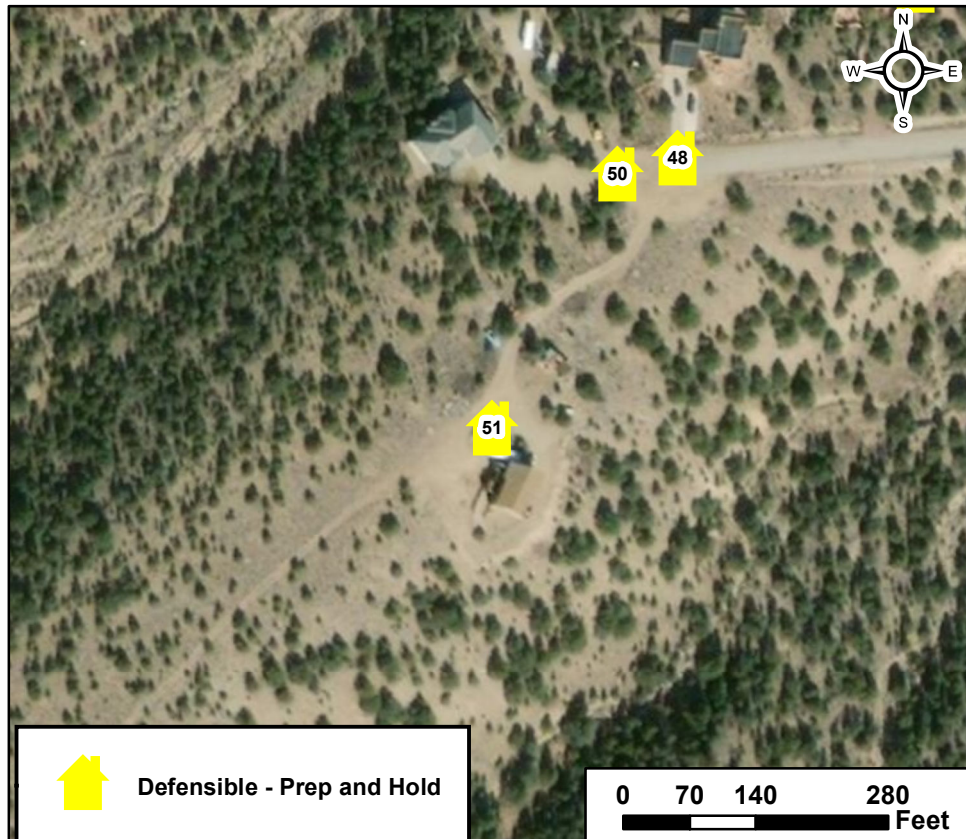
Mitigation Time (in hours): 6

Mitigation Description: Thinning

Resources Needed to Protect Structure:

Type 6 engine

Notes: Fuel loading below/side of residence, wooden deck, yard debris and some old vehicles



Defensible - Prep and Hold

0 70 140 280 Feet

Methodist East Structure Assessment

Structure ID: 52

Location: 6388 terrace circle ,

Coordinates (DDM): 38° 30' 43.832" N, 105° 59' 36.053" W

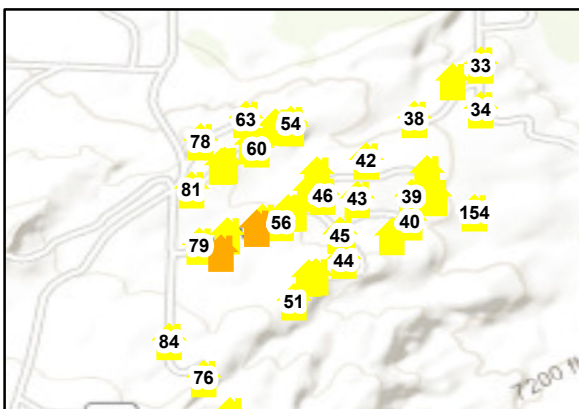
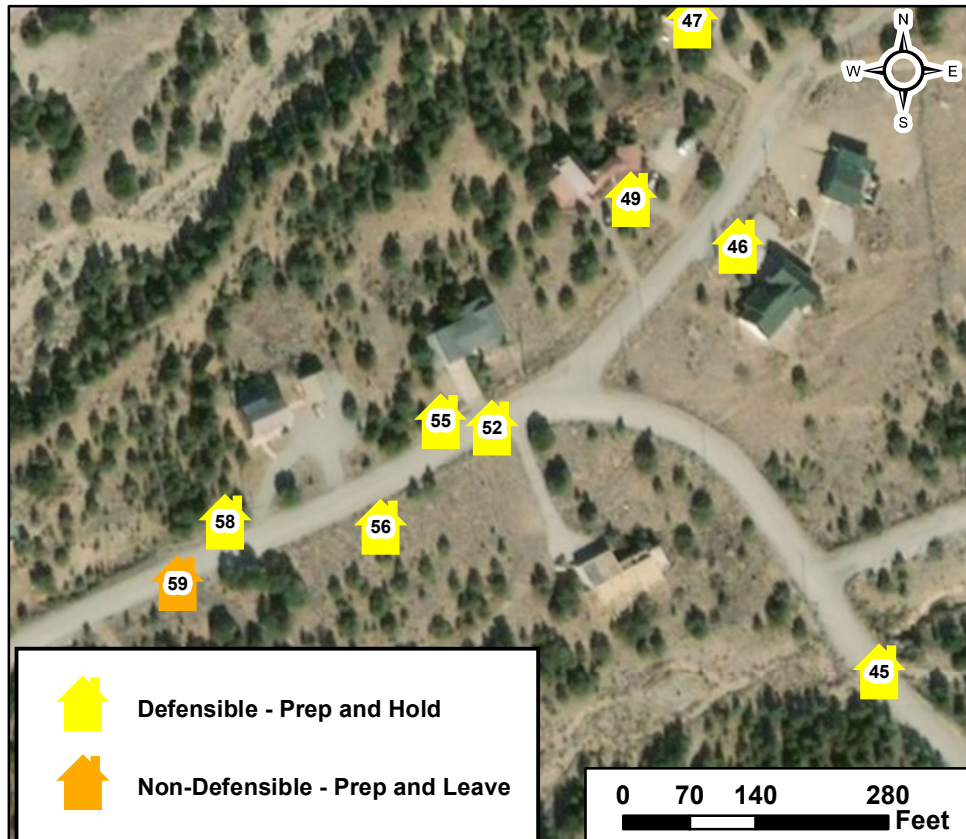
Collected Date/Time: 9/21/2019 7:30:00 PM
Collected By: Chris Masson
Inspector's Position: Divs

Triage Category: Defensible, Prep and Hold
Type of Structure: Residential
Primary Structures:
Is the building Occupied?: Yes
Outbuildings: 0
Fuel Surrounding Structure: Shrub or timber
Defensible Space: Less Than 30 ft treated
Roof Material: Noncombustible or not applicable
Siding Material: Rock, concrete, metal
Electrical Power: Yes
Gas to Structure: Yes
Hazards: Fuels around structure
Access to Site: T6 Engine
Describe Access: One way in and out
Comm With ICP: No
Water Source: Limited or dependent on electricity
Safety Zone Present: Potential safety zone(s) in area



Mitigation Time (in hours): 6
Mitigation Description: Thinning and weed whacking

Resources Needed to Protect Structure:
Type 6 engine
Notes: Fuel loading below residence



Methodist East Structure Assessment

Structure ID: 53

Location: 6480 106 B,

Coordinates (DDM): 38° 30' 53.381" N, 105° 59' 36.310" W

Collected Date/Time: 9/21/2019 7:25:00 PM
Collected By: Chris Masson
Inspector's Position: Divs

Triage Category: Defensible, Prep and Hold
Type of Structure: Residential
Primary Structures:
Is the building Occupied?: Yes
Outbuildings: 0
Fuel Surrounding Structure: Shrub or timber
Defensible Space: Less Than 30 ft treated
Roof Material: Noncombustible or not applicable
Siding Material: Rock, concrete, metal
Electrical Power: Yes
Gas to Structure: Yes
Hazards: Fuels below structure
Access to Site: T6 Engine
Describe Access: One way in and out
Comm With ICP: No
Water Source: Limited or dependent on electricity
Safety Zone Present: Potential safety zone(s) in area



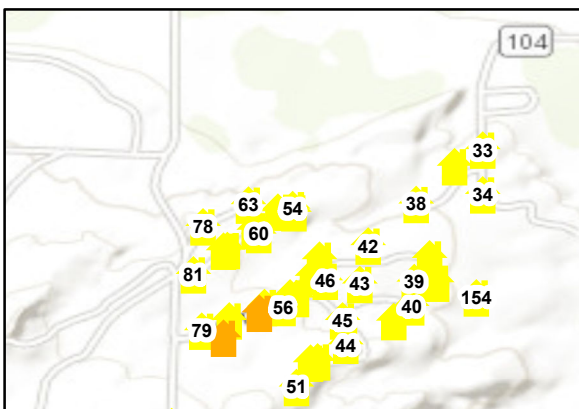
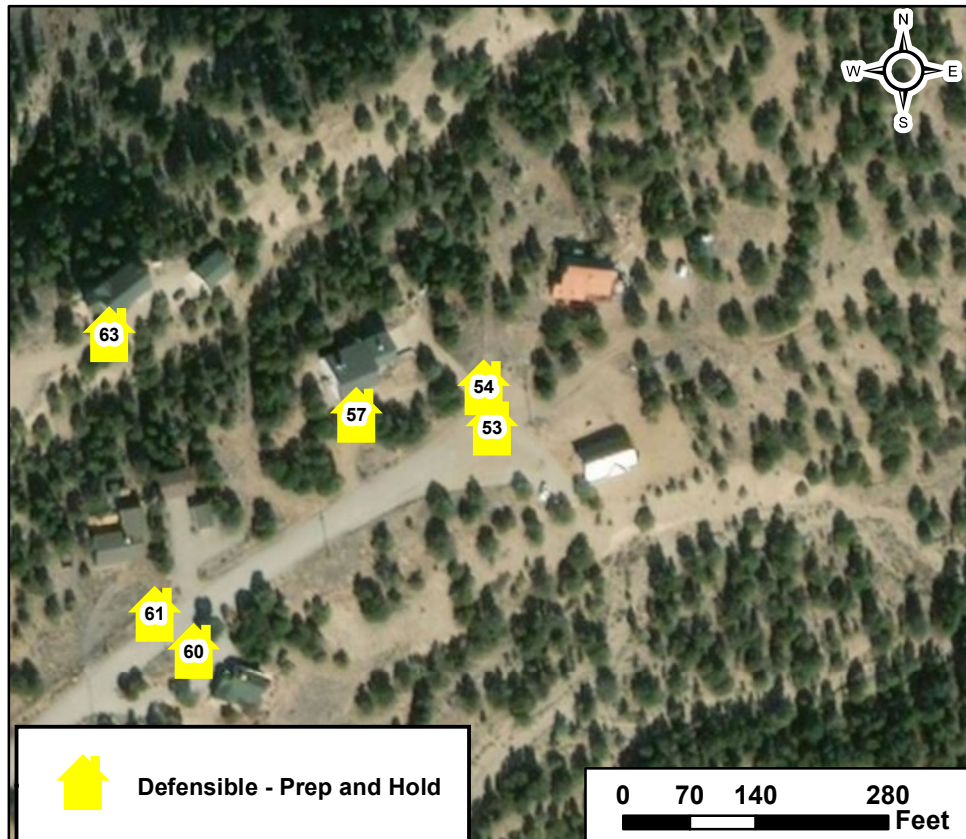
Mitigation Time (in hours): 6

Mitigation Description: Thinning

Resources Needed to Protect Structure:

Type 6 engine

Notes: Structure has gravel drive. Fuel loading below residence, wood pile/debris



Defensible - Prep and Hold

0 70 140 280 Feet

Methodist East Structure Assessment

Structure ID: 54

Location: 6485 106 B,

Coordinates (DDM): 38° 30' 53.805" N, 105° 59' 36.427" W

Collected Date/Time: 9/21/2019 7:30:00 PM
Collected By: Chris Masson
Inspector's Position: Divs

Triage Category: Defensible, Prep and Hold
Type of Structure: Residential
Primary Structures:
Is the building Occupied?: Yes
Outbuildings: 0
Fuel Surrounding Structure: Shrub or timber
Defensible Space: Less Than 30 ft treated
Roof Material: Noncombustible or not applicable
Siding Material: Rock, concrete, metal
Electrical Power: Yes
Gas to Structure: Yes
Hazards: Fuels below structure
Access to Site: T6 Engine
Describe Access: One way in and out
Comm With ICP: No
Water Source: Limited or dependent on electricity
Safety Zone Present: Potential safety zone(s) in area



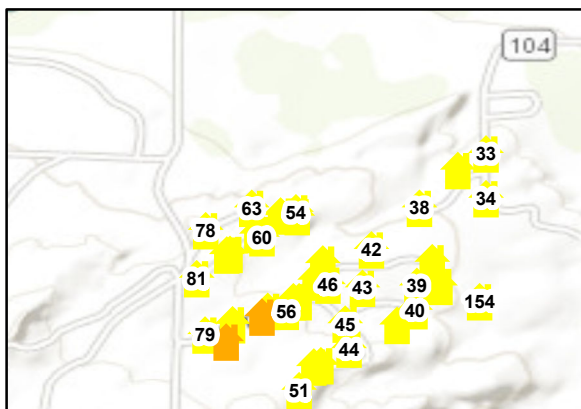
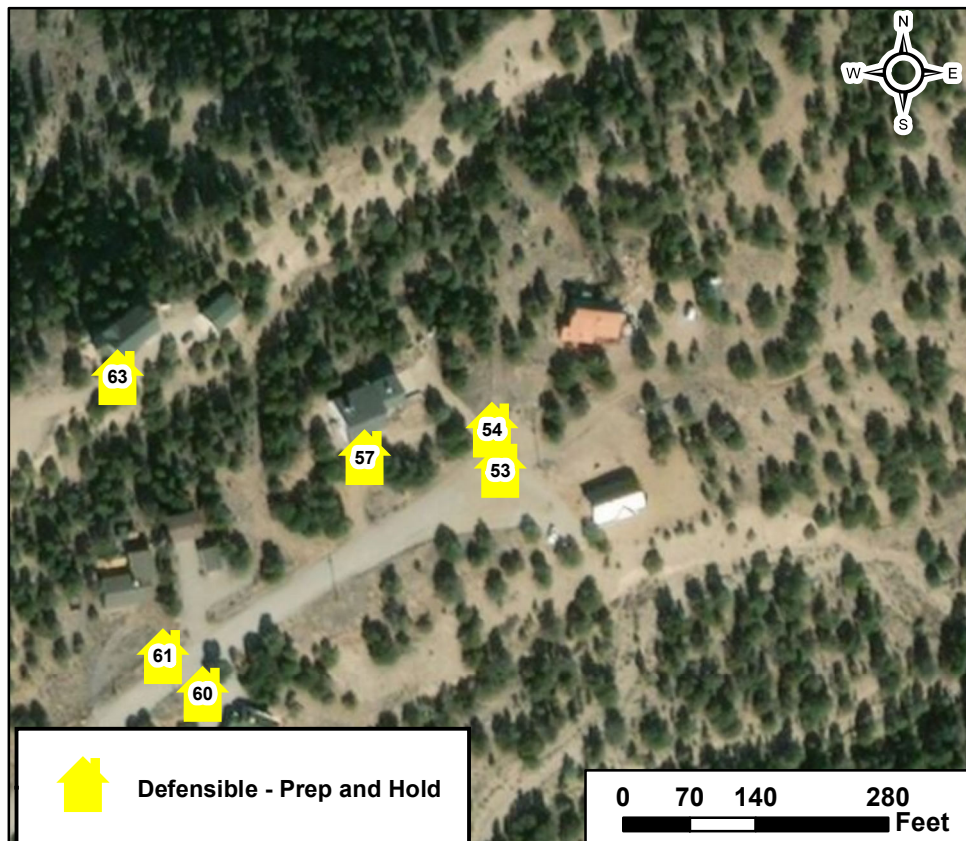
Mitigation Time (in hours): 6

Mitigation Description: Thinning

Resources Needed to Protect Structure:

Type 6 engine

Notes: Structure has gravel perimeter 3/4. Fuel loading below residence, wooden deck on two sides, wood pile



Methodist East Structure Assessment

Structure ID: 55

Location: 6387 terrace circle ,

Coordinates (DDM): 38° 30' 43.896" N, 105° 59' 36.731" W

Collected Date/Time: 9/21/2019 10:30:00 PM
Collected By: Chris Masson
Inspector's Position: Divs

Triage Category: Defensible, Prep and Hold
Type of Structure: Residential
Primary Structures:
Is the building Occupied?: Yes
Outbuildings: 0
Fuel Surrounding Structure: Shrub or timber
Defensible Space: Less Than 30 ft treated
Roof Material: Fire resistant- tar, rubberized
Siding Material: Rock, concrete, metal
Electrical Power: Yes
Gas to Structure: Yes
Hazards: Fuels below structure, fm 1 in front yard
Access to Site: T6 Engine
Describe Access: One way in and out
Comm With ICP: No
Water Source: Limited or dependent on electricity
Safety Zone Present: Potential safety zone(s) in area



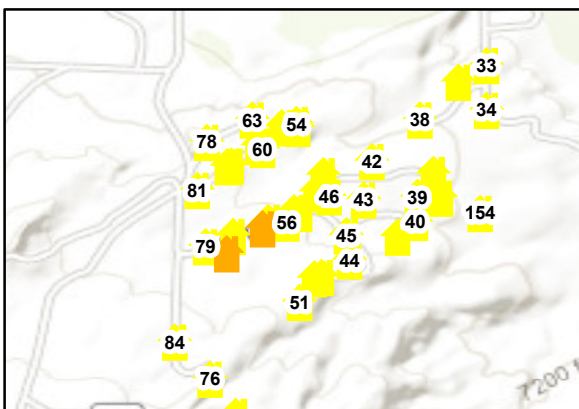
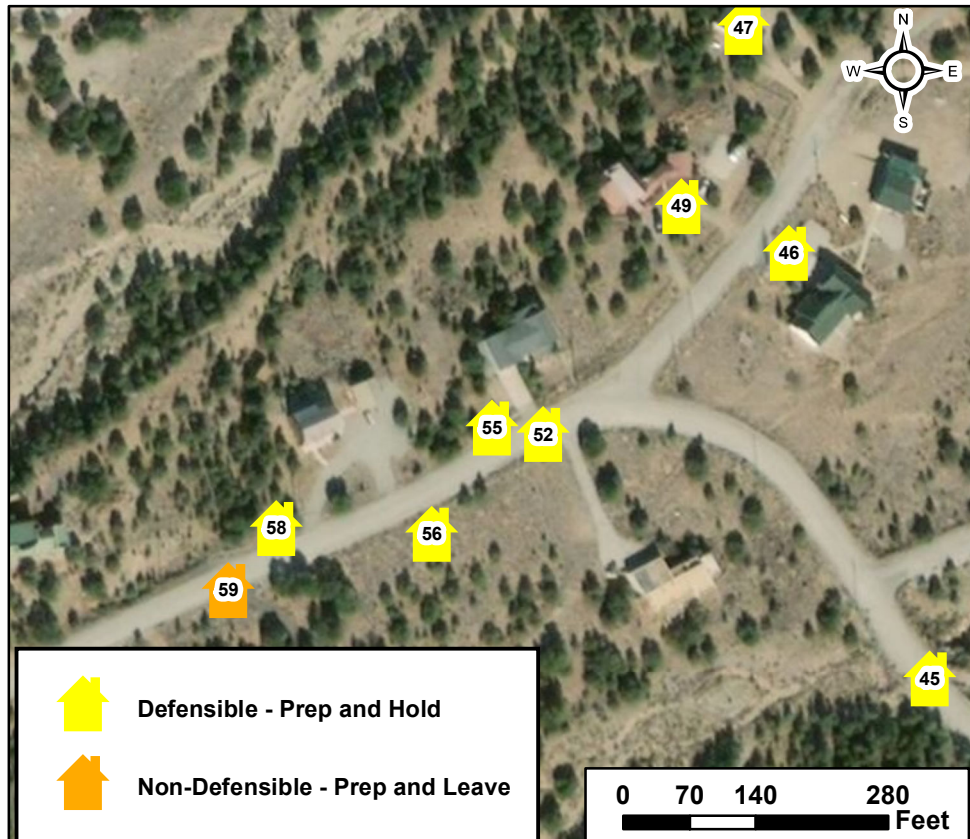
Mitigation Time (in hours): 6

Mitigation Description: Thinning

Resources Needed to Protect Structure:

Type 6 engine

Notes: Fuel loading below residence, wooden deck on two sides, wood pile



Methodist East Structure Assessment

Structure ID: 56

Location: 6386 Terrace Lane, Methodist Mountain

Collected Date/Time: 9/17/2019 6:15:00 PM

Collected By: Rob Thorpe
Inspector's Position: STPS

Coordinates (DDM): 38° 30' 42.780" N, 105° 59' 37.518" W

Triage Category: Defensible, Prep and Hold

Type of Structure: Residential

Primary Structures:

Is the building Occupied?: No

Outbuildings: 0

Fuel Surrounding Structure: Grass and shrub, hardwood litter

Defensible Space: 30 ft treated

Roof Material: Fire resistant- tar, rubberized

Siding Material: Rock, concrete, metal

Electrical Power: Yes

Gas to Structure: Yes

Hazards: One way in and out. Neighbors propane tank adjacent to NE corner.

Access to Site: T3/4 Engine

Describe Access: Gravel road, two cars wide, one way in and out

Comm With ICP: No

Water Source: Limited or dependent on electricity

Safety Zone Present: No safety zone(s) in area

Mitigation Time (in hours): 2

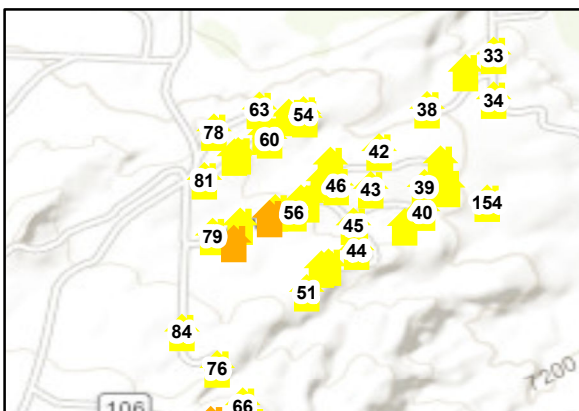
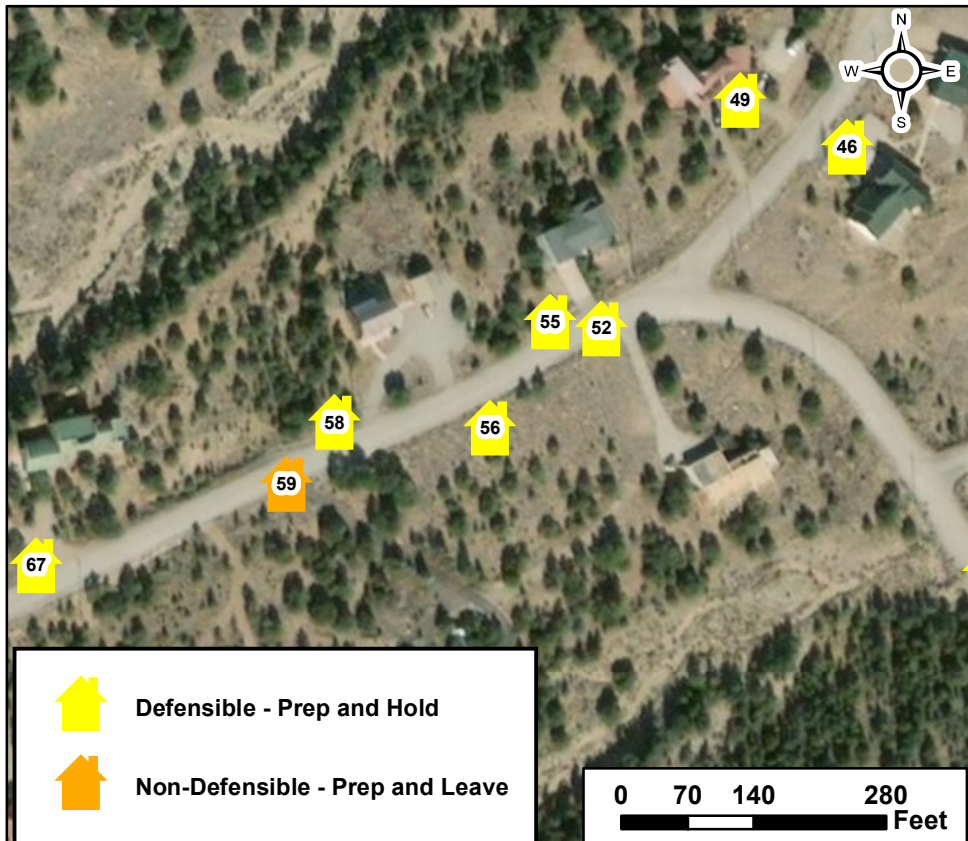
Mitigation Description: Saw work, brushing around structure



Resources Needed to Protect Structure:

Type 3 engine w/ autonomous water source.

Notes: No landscaping at present. Adjacent residence close. Propane tank buried.



Methodist East Structure Assessment

Structure ID: 57

Location: 6475106 B,

Coordinates (DDM): 38° 30' 53.501" N, 105° 59' 38.115" W

Collected Date/Time: 9/21/2019 7:30:00 PM
Collected By: Chris Masson
Inspector's Position: Divs

Triage Category: Defensible, Prep and Hold
Type of Structure: Residential
Primary Structures:
Is the building Occupied?: Yes
Outbuildings: 0
Fuel Surrounding Structure: Shrub or timber
Defensible Space: Less Than 30 ft treated
Roof Material: Fire resistant- tar, rubberized
Siding Material: Rock, concrete, metal
Electrical Power: Yes
Gas to Structure: Yes
Hazards: Fuels below structure
Access to Site: T6 Engine
Describe Access: One way in and out
Comm With ICP: No
Water Source: Limited or dependent on electricity
Safety Zone Present: Potential safety zone(s) in area



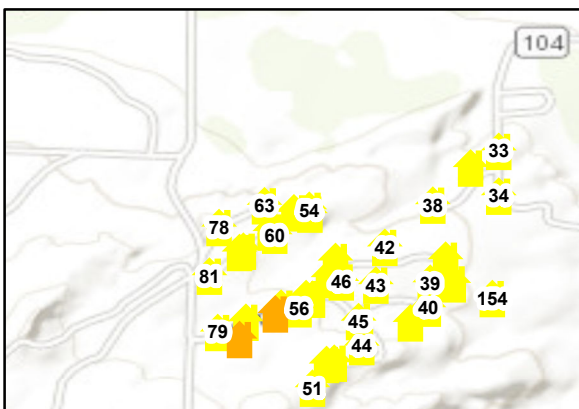
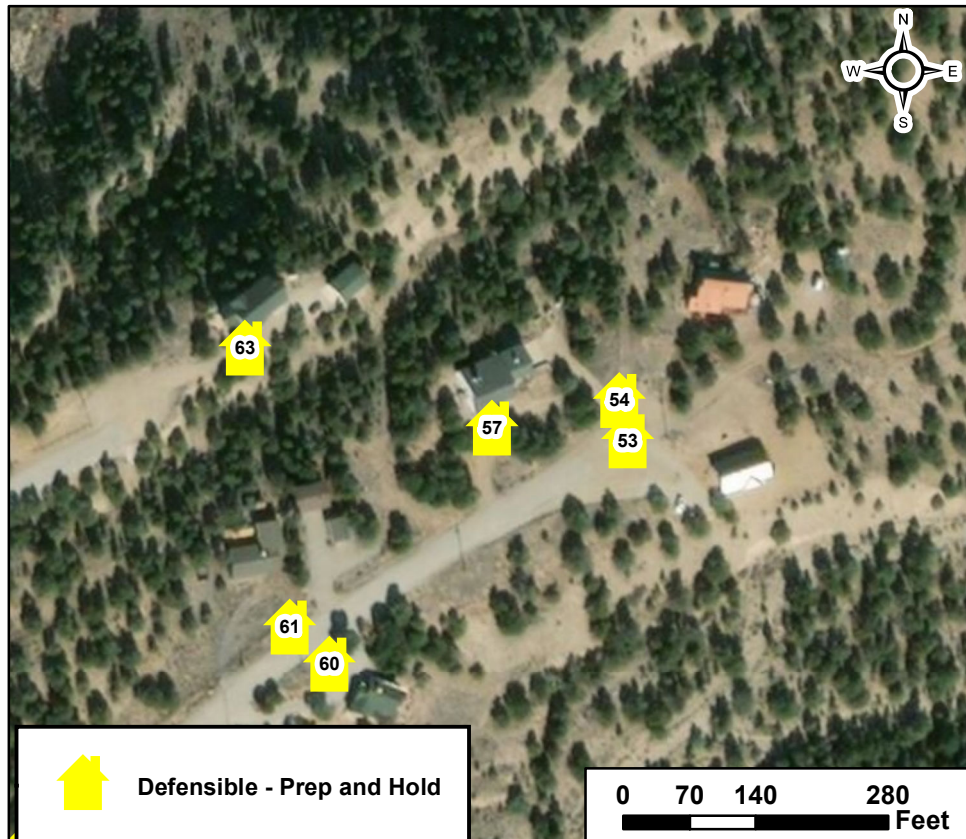
Mitigation Time (in hours): 6

Mitigation Description: Thinning

Resources Needed to Protect Structure:

Type 6 engine

Notes: Structure has gravel drive. Fuel loading below residence, wooden deck on two sides, wood pile



Methodist East Structure Assessment

Structure ID: 58

Location: 6385 terrace circle ,

Coordinates (DDM): 38° 30' 42.822" N, 105° 59' 39.585" W

Collected Date/Time: 9/21/2019 7:30:00 PM
Collected By: Chris Masson
Inspector's Position: Divs

Triage Category: Defensible, Prep and Hold
Type of Structure: Residential
Primary Structures:
Is the building Occupied?: Yes
Outbuildings: 2
Fuel Surrounding Structure: Shrub or timber
Defensible Space: Less Than 30 ft treated
Roof Material: Noncombustible or not applicable
Siding Material: Log construction
Electrical Power: Yes
Gas to Structure: Yes
Hazards: Fuels below structure and side
Access to Site: T6 Engine
Describe Access: One way in and out
Comm With ICP: No
Water Source: Limited or dependent on electricity
Safety Zone Present: Potential safety zone(s) in area



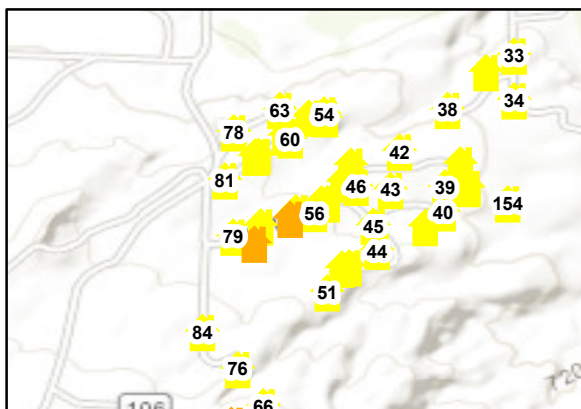
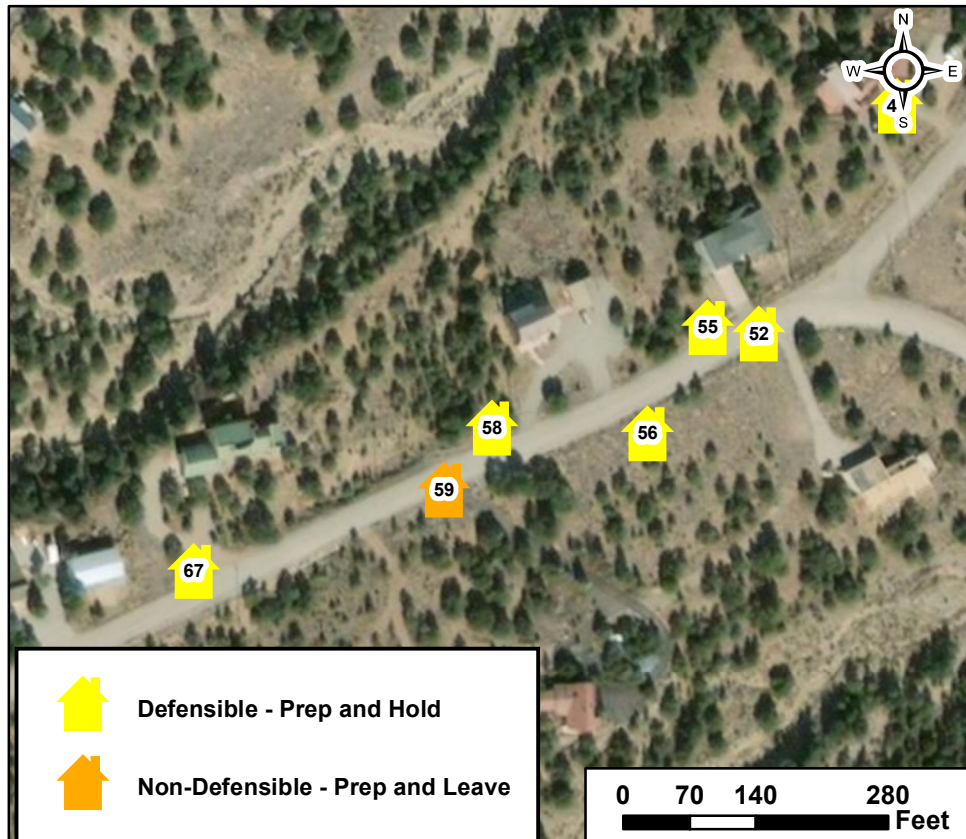
Mitigation Time (in hours): 6

Mitigation Description: Thinning

Resources Needed to Protect Structure:

Type 6 engine

Notes: Structure has gravel/cement perimeter 3/4. Fuel loading below residence, some debris



Methodist East Structure Assessment

Structure ID: 59

Location: 6384 Terrace In, Methodist MTN

Collected Date/Time: 9/21/2019 9:44:00 PM

Collected By: Rob Thorp

Inspector's Position: STPS

Coordinates (DDM): 38° 30' 42.171" N, 105° 59' 40.212" W

Triage Category: Non-Defensible, Prep and Leave

Type of Structure: Residential

Primary Structures:

Is the building Occupied?: Yes

Outbuildings: 2

Fuel Surrounding Structure: Shrub or timber

Defensible Space: Less Than 30 ft treated

Roof Material: Noncombustible or not applicable

Siding Material: Rock, concrete, metal

Electrical Power: Yes

Gas to Structure: Yes

Hazards: 1 way access

Access to Site: T3/4 Engine

Describe Access: CR 107 from Hwy 50

Comm With ICP: Yes

Water Source: Limited or dependent on electricity

Safety Zone Present: No safety zone(s) in area



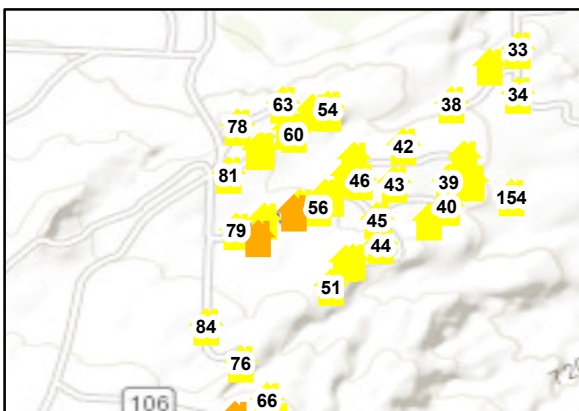
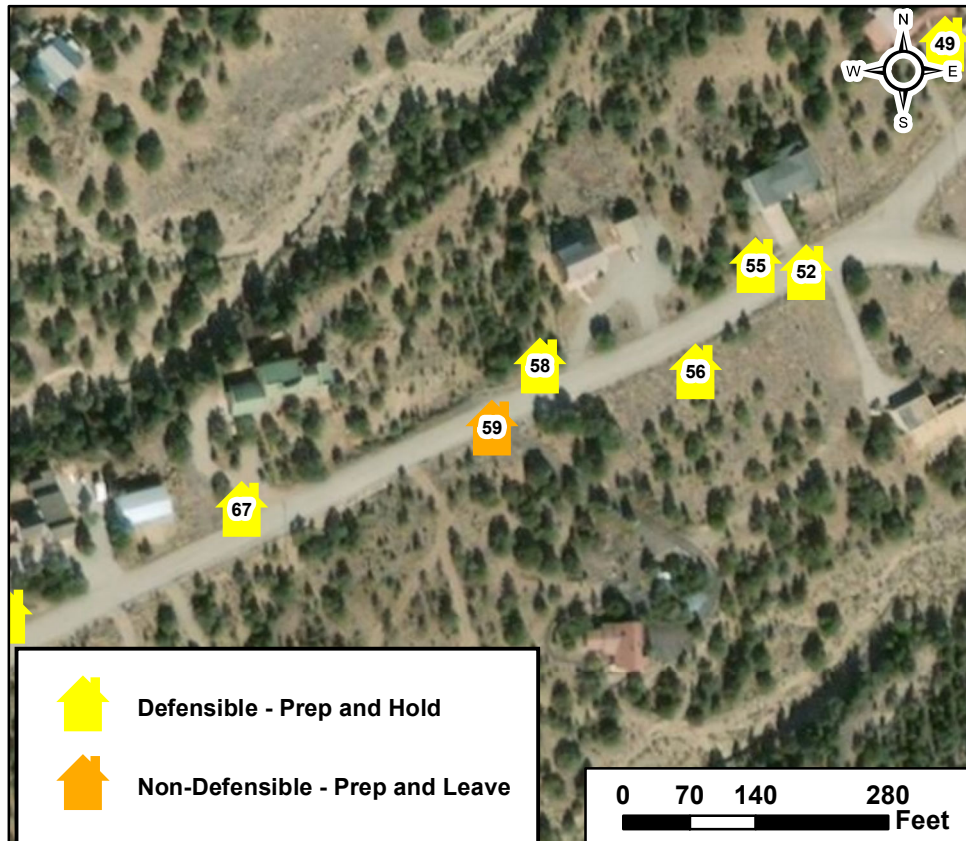
Mitigation Time (in hours): 4

Mitigation Description: Brush and grass removal

Resources Needed to Protect Structure:

Sprinkler

Notes: Fuels close , decks with fuels under



Methodist East Structure Assessment

Structure ID: 60

Location: 6474 106 B,

Coordinates (DDM): 38° 30' 51.012" N, 105° 59' 40.240" W

Collected Date/Time: 9/21/2019 7:45:00 PM
Collected By: Chris Masson
Inspector's Position: Divs

Triage Category: Defensible, Prep and Hold

Type of Structure: Residential

Primary Structures:

Is the building Occupied?: Yes

Outbuildings: 1

Fuel Surrounding Structure: Shrub or timber

Defensible Space: Less Than 30 ft treated

Roof Material: Fire resistant- tar, rubberized

Siding Material: Rock, concrete, metal

Electrical Power: Yes

Gas to Structure: Yes

Hazards: Fuels below structure

Access to Site: T6 Engine

Describe Access: One way in and out

Comm With ICP: Yes

Water Source: Limited or dependent on electricity

Safety Zone Present: Potential safety zone(s) in area



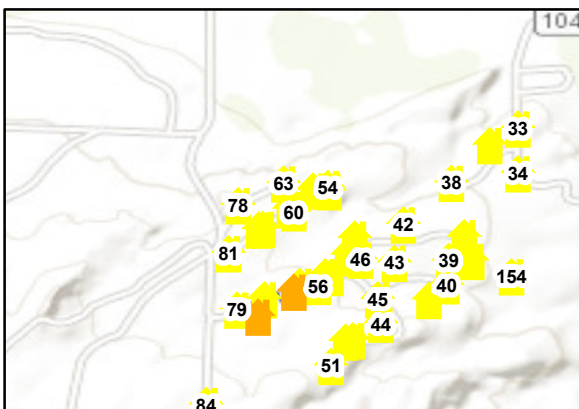
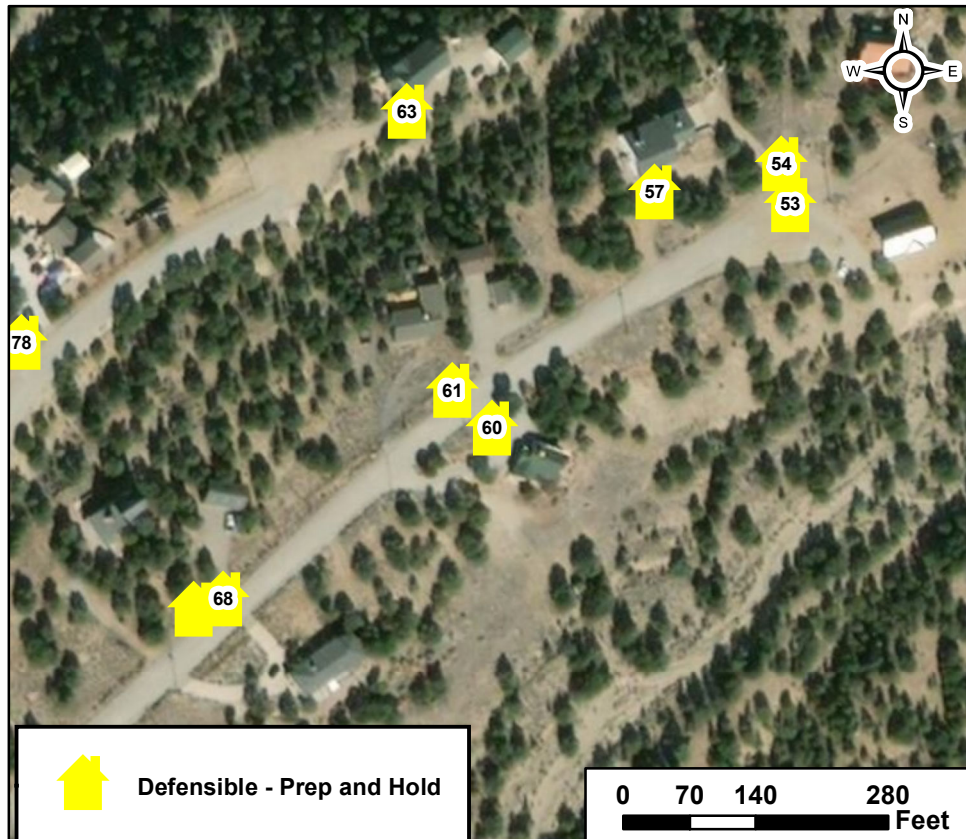
Mitigation Time (in hours): 6

Mitigation Description: Thinning

Resources Needed to Protect Structure:

Type 6 engine

Notes: Structure has gravel drive. Fuel loading on side of residence, small wooden deck



Methodist East Structure Assessment

Structure ID: 61

Location: 6465 106 B,

Coordinates (DDM): 38° 30' 51.400" N, 105° 59' 40.772" W

Collected Date/Time: 9/21/2019 7:40:00 PM
Collected By: Chris Masson
Inspector's Position: Divs

Triage Category: Defensible, Prep and Hold
Type of Structure: Residential
Primary Structures:
Is the building Occupied?: Yes
Outbuildings: 3
Fuel Surrounding Structure: Shrub or timber
Defensible Space: Less Than 30 ft treated
Roof Material: Fire resistant- tar, rubberized
Siding Material: Wood or open sided
Electrical Power: Yes
Gas to Structure: Yes
Hazards: Fuels below structure
Access to Site: T6 Engine
Describe Access: One way in and out
Comm With ICP: No
Water Source: Limited or dependent on electricity
Safety Zone Present: Potential safety zone(s) in area

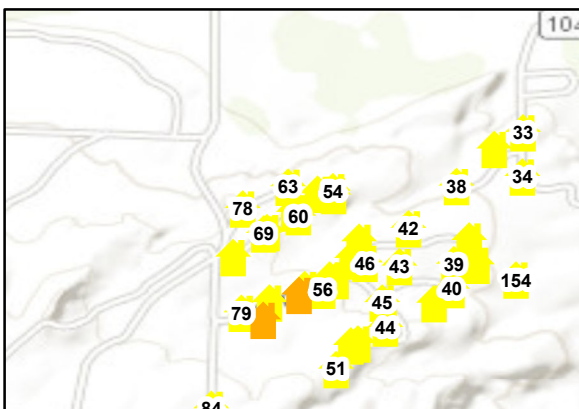
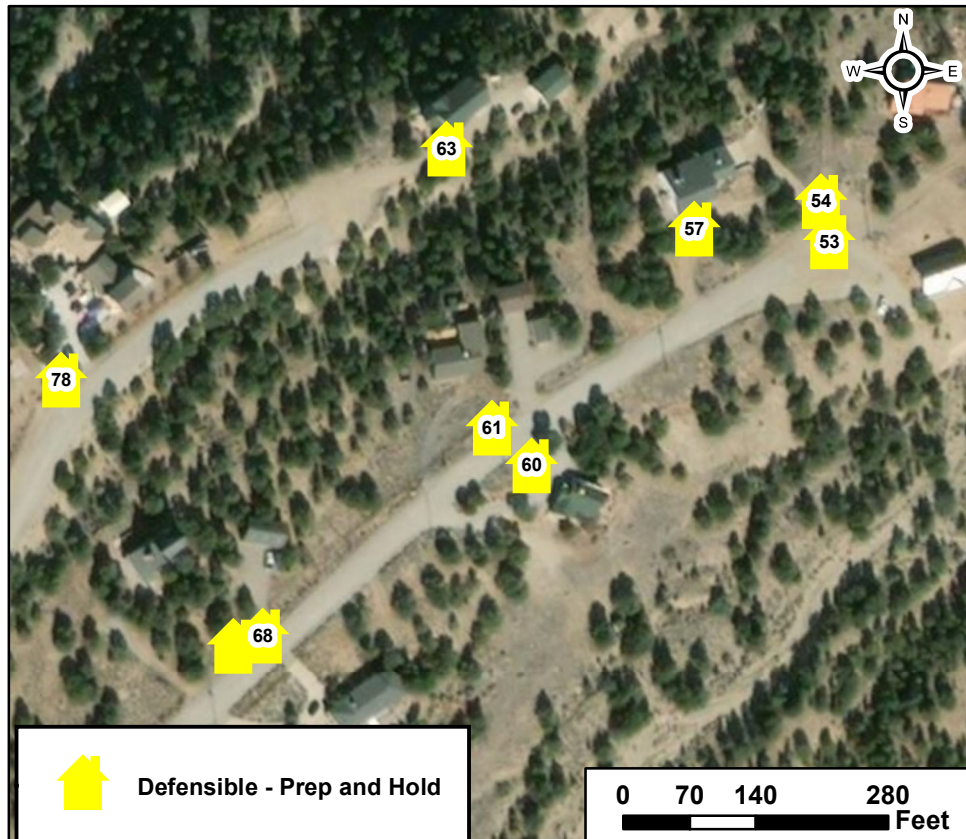


Mitigation Time (in hours): 6
Mitigation Description: Thinning and weed whacking

Resources Needed to Protect Structure:

Type 6 engine

Notes: Structure has gravel drive. Fuel loading below residence, taller grasses in front of house



Methodist East Structure Assessment

Structure ID: 62

Location: 6009 archery lane,

Coordinates (DDM): 38° 30' 7.753" N, 105° 59' 40.776" W

Collected Date/Time: 9/21/2019 11:27:00 PM
Collected By: Chris Masson
Inspector's Position: Divs

Triage Category: Defensible, Prep and Hold
Type of Structure: Residential
Primary Structures:
Is the building Occupied?: Yes
Outbuildings: 1
Fuel Surrounding Structure: Shrub or timber
Defensible Space: Less Than 30 ft treated
Roof Material: Fire resistant- tar, rubberized
Siding Material: Rock, concrete, metal
Electrical Power: Yes
Gas to Structure: Yes
Hazards: Fuels below structure
Access to Site: T6 Engine
Describe Access: One way in and out
Comm With ICP: No
Water Source: Limited or dependent on electricity
Safety Zone Present: Potential safety zone(s) in area

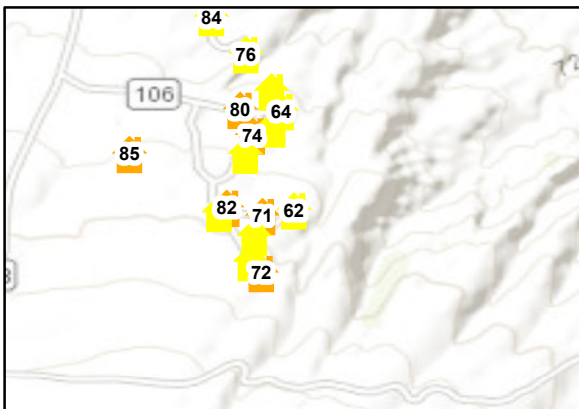
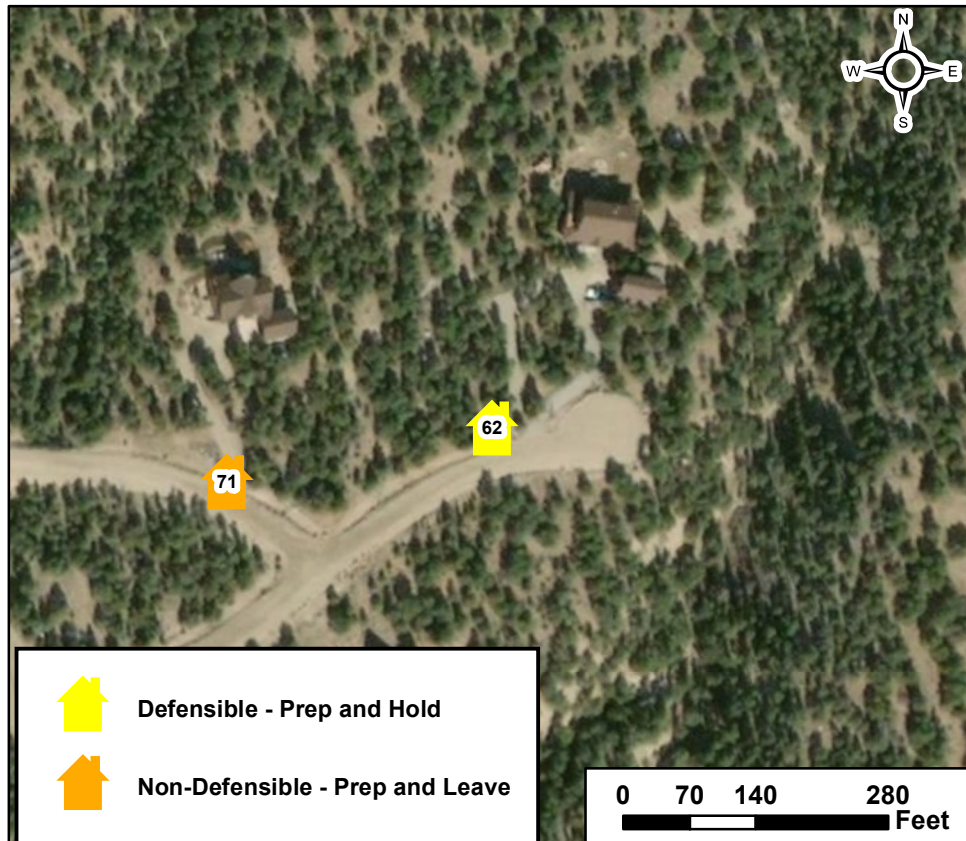


Mitigation Time (in hours): 6
Mitigation Description: Thinning and weed whacking

Resources Needed to Protect Structure:

Type 6 engine

Notes: Cement surrounding base of structure, wooden overhangs, large wood pile, wood/trex deck



Methodist East Structure Assessment

Structure ID: 63

Location: 6573 Ridge road 106 A,

Coordinates (DDM): 38° 30' 54.311" N, 105° 59' 41.413" W

Collected Date/Time: 9/21/2019 7:10:00 PM
Collected By: Chris Masson
Inspector's Position: Divs

Triage Category: Defensible, Prep and Hold
Type of Structure: Residential
Primary Structures:
Is the building Occupied?: Yes
Outbuildings: 1
Fuel Surrounding Structure: Shrub or timber
Defensible Space: Less Than 30 ft treated
Roof Material: Fire resistant- tar, rubberized
Siding Material: Rock, concrete, metal
Electrical Power: Yes
Gas to Structure: Yes
Hazards: Fuels below structure and side
Access to Site: T6 Engine
Describe Access: One way in and out
Comm With ICP: No
Water Source: Limited or dependent on electricity
Safety Zone Present: Potential safety zone(s) in area



Mitigation Time (in hours): 6

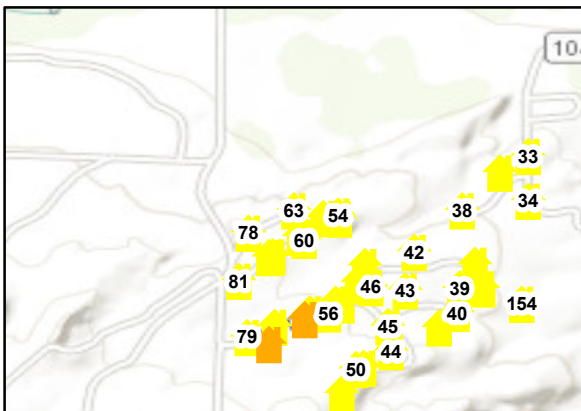

Mitigation Description: Thinning

Resources Needed to Protect Structure:

Type 6 engine

Notes: Structure has gravel perimeter 3/4.

Fuel loading below residence, wooden deck



Methodist East Structure Assessment

Structure ID: 64

Location: 6020 archery lane,

Coordinates (DDM): 38° 30' 18.882" N, 105° 59' 42.224" W

Collected Date/Time: 9/21/2019 10:44:00 PM
Collected By: Chris Masson
Inspector's Position: Divs

Triage Category: Defensible, Prep and Hold
Type of Structure: Residential
Primary Structures:
Is the building Occupied?: Yes
Outbuildings: 1
Fuel Surrounding Structure: Shrub or timber
Defensible Space: Less Than 30 ft treated
Roof Material: Fire resistant- tar, rubberized
Siding Material: Rock, concrete, metal
Electrical Power: Yes
Gas to Structure: Yes
Hazards: Fuels below structure
Access to Site: T6 Engine
Describe Access: One way in and out
Comm With ICP: No
Water Source: Limited or dependent on electricity
Safety Zone Present: Potential safety zone(s) in area

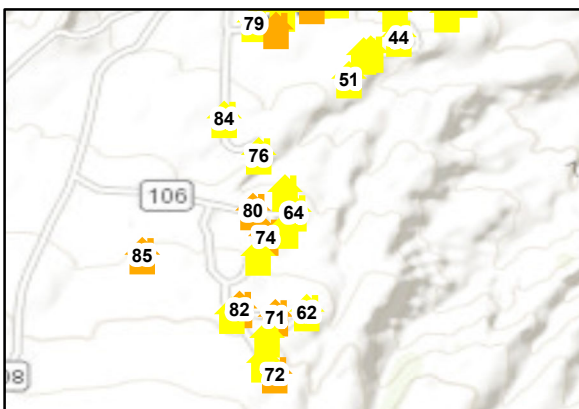
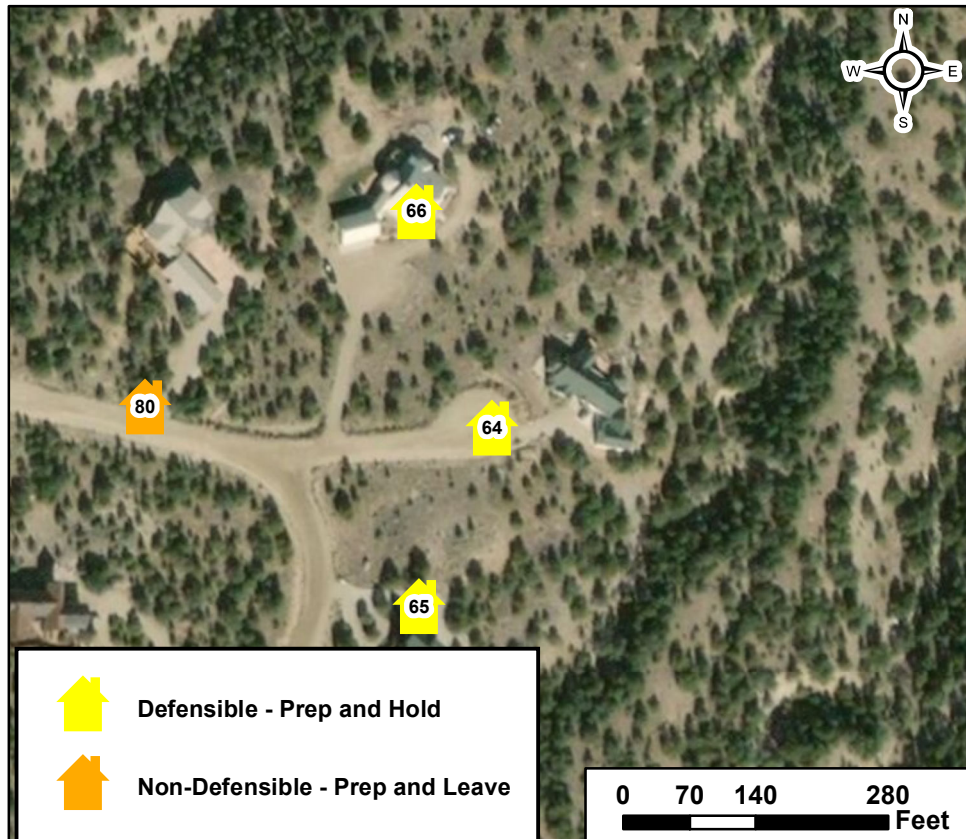


Mitigation Time (in hours): 6
Mitigation Description: Thinning and weed whacking Broken window

Resources Needed to Protect Structure:

Type 6 engine

Notes: Fuel loading below residence, wooden deck



Methodist East Structure Assessment

Structure ID: 65

Location: 6018 archery ln,

Coordinates (DDM): 38° 30' 17.006" N, 105° 59' 43.165" W

Collected Date/Time: 9/21/2019 7:30:00 PM
Collected By: Chris Masson
Inspector's Position: Divs

Triage Category: Defensible, Prep and Hold
Type of Structure: Residential
Primary Structures:
Is the building Occupied?: Yes
Outbuildings: 0
Fuel Surrounding Structure: Shrub or timber
Defensible Space: Less Than 30 ft treated
Roof Material: Fire resistant- tar,rubberized
Siding Material: Wood or open sided
Electrical Power: Yes
Gas to Structure: Yes
Hazards: Fuels below structure and on flanks
Access to Site: T6 Engine
Describe Access: One way in and out
Comm With ICP: No
Water Source: Limited or dependent on electricity
Safety Zone Present: Potential safety zone(s) in area



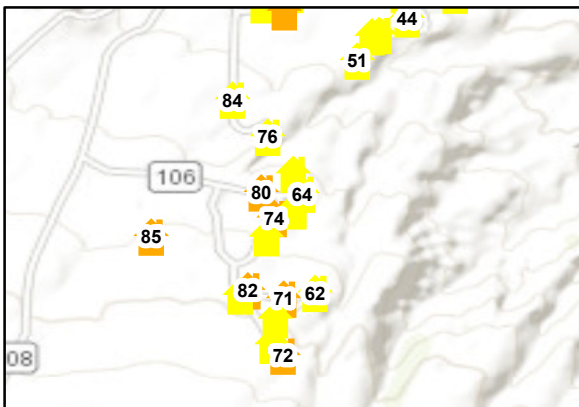
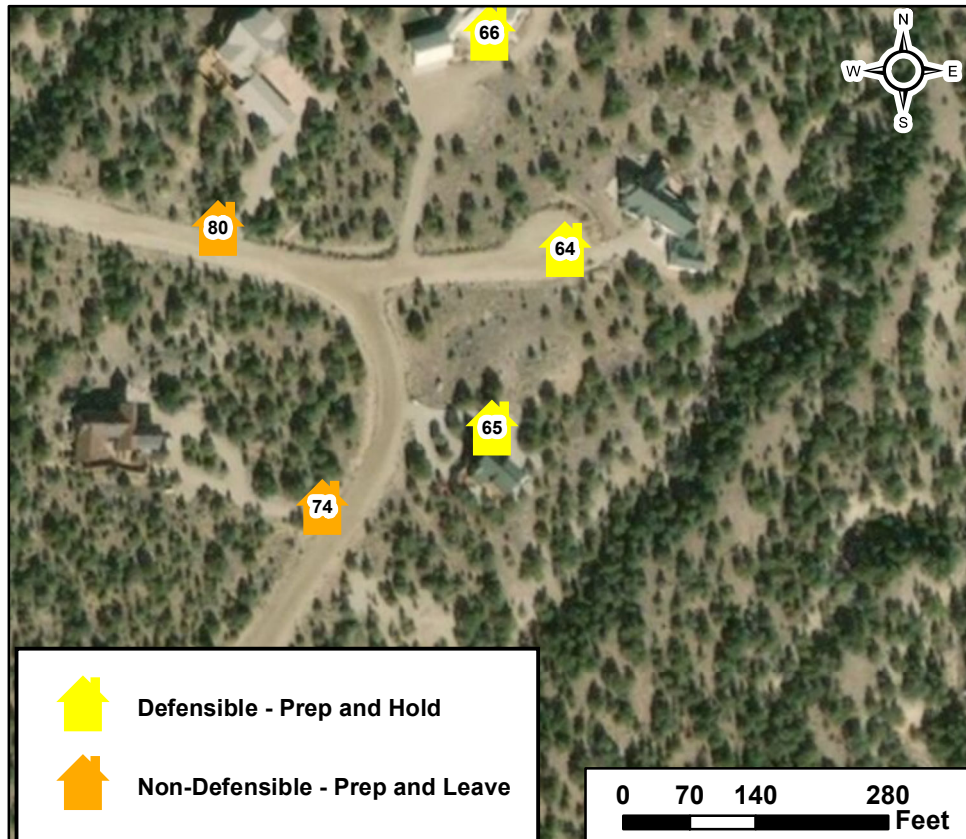
Mitigation Time (in hours): 6

Mitigation Description: Thinning

Resources Needed to Protect Structure:

Type 6 engine

Notes: Structure has gravel perimeter 3/4.
Fuel loading below residence, wooden deck on three sides



Methodist East Structure Assessment

Structure ID: 66

Location: 6022 archery lane,

Coordinates (DDM): 38° 30' 21.135" N, 105° 59' 43.255" W

Collected Date/Time: 9/21/2019 10:36:00 PM
Collected By: Chris Masson
Inspector's Position: Divs

Triage Category: Defensible, Prep and Hold
Type of Structure: Residential
Primary Structures:
Is the building Occupied?: Yes
Outbuildings: 0
Fuel Surrounding Structure: Shrub or timber
Defensible Space: Less Than 30 ft treated
Roof Material: Noncombustible or not applicable
Siding Material: Rock, concrete, metal
Electrical Power: Yes
Gas to Structure: Yes
Hazards: Fuels below structure and on sides, slope
Access to Site: T6 Engine
Describe Access: One way in and out
Comm With ICP: No
Water Source: Limited or dependent on electricity
Safety Zone Present: Potential safety zone(s) in area

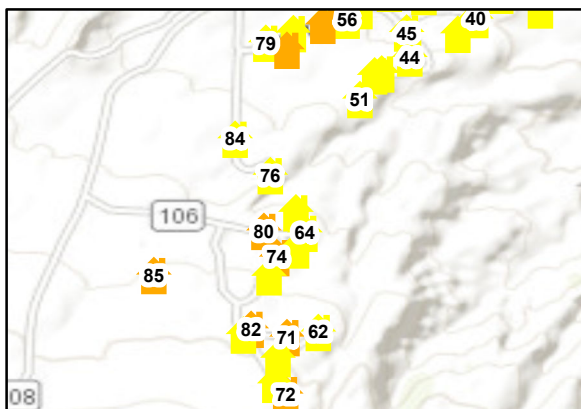
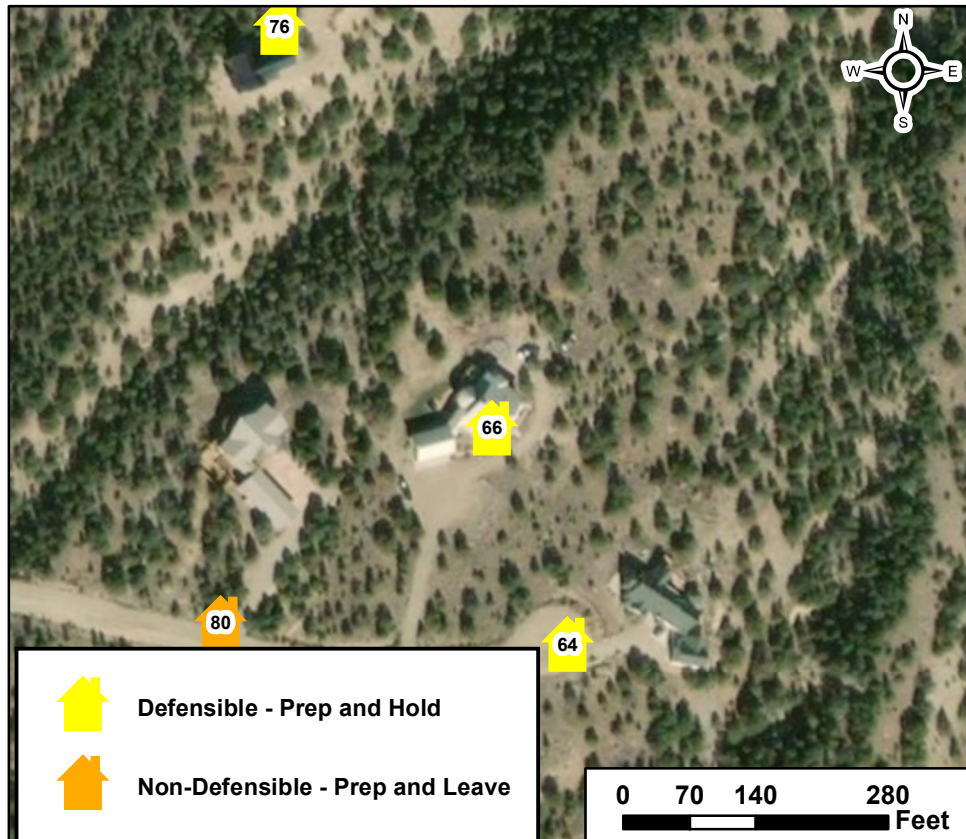


Mitigation Time (in hours): 6
Mitigation Description: Thinning and weed whacking

Resources Needed to Protect Structure:

Type 6 engine

Notes: Fuel loading below residence, wooden deck, wood pile, trex front porch



Methodist East Structure Assessment

Structure ID: 67

Location: 6381 terrace circle ,

Coordinates (DDM): 38° 30' 41.292" N, 105° 59' 43.532" W

Collected Date/Time: 9/21/2019 9:55:00 PM
Collected By: Chris Masson
Inspector's Position: Divs

Triage Category: Defensible, Prep and Hold
Type of Structure: Residential
Primary Structures:
Is the building Occupied?: Yes
Outbuildings: 0
Fuel Surrounding Structure: Shrub or timber
Defensible Space: Less Than 30 ft treated
Roof Material: Noncombustible or not applicable
Siding Material: Rock, concrete, metal
Electrical Power: Yes
Gas to Structure: Yes
Hazards: Fuels around structure
Access to Site: T6 Engine
Describe Access: One way in and out
Comm With ICP: No
Water Source: Limited or dependent on electricity
Safety Zone Present: Potential safety zone(s) in area



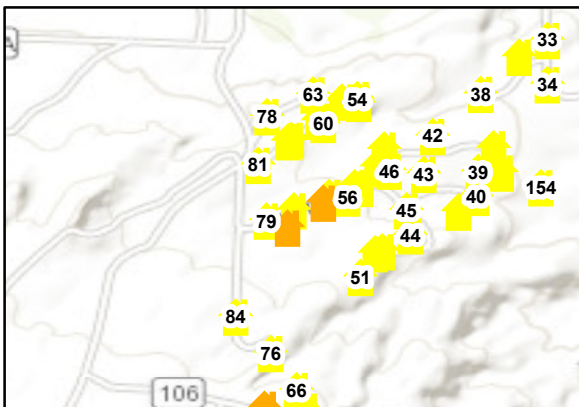
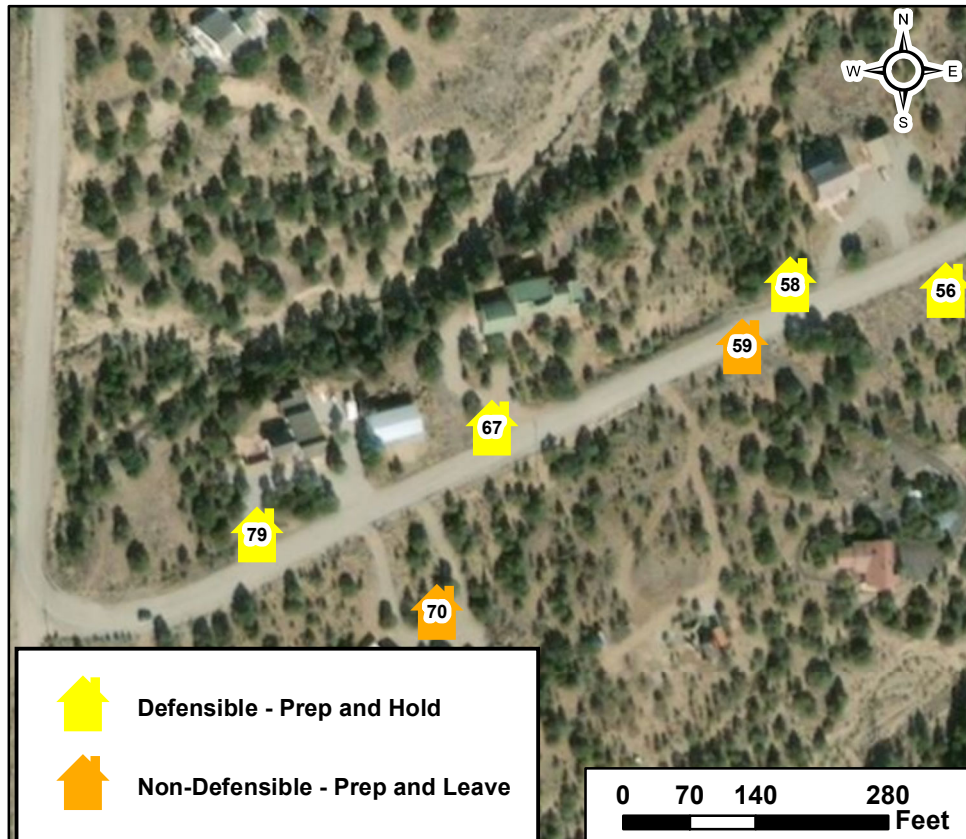
Mitigation Time (in hours): 6

Mitigation Description: Thinning

Resources Needed to Protect Structure:

Type 6 engine

Notes: Fuel loading below residence, wooden fence, fuels in front of house



Methodist East Structure Assessment

Structure ID: 68

Location: 6434 106 B,

Coordinates (DDM): 38° 30' 49.199" N, 105° 59' 43.786" W

Collected Date/Time: 9/21/2019 7:55:00 PM
Collected By: Chris Masson
Inspector's Position: Divs

Triage Category: Defensible, Prep and Hold
Type of Structure: Residential
Primary Structures:
Is the building Occupied?: Yes
Outbuildings: 1
Fuel Surrounding Structure: Shrub or timber
Defensible Space: Less Than 30 ft treated
Roof Material: Fire resistant- tar, rubberized
Siding Material: Rock, concrete, metal
Electrical Power: Yes
Gas to Structure: Yes
Hazards: Fuels below structure
Access to Site: T6 Engine
Describe Access: One way in and out
Comm With ICP: No
Water Source: Limited or dependent on electricity
Safety Zone Present: Potential safety zone(s) in area

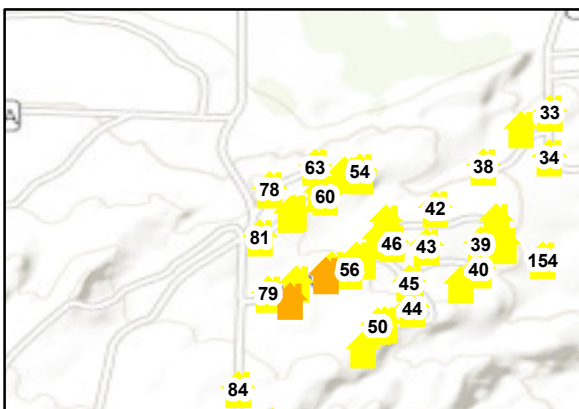
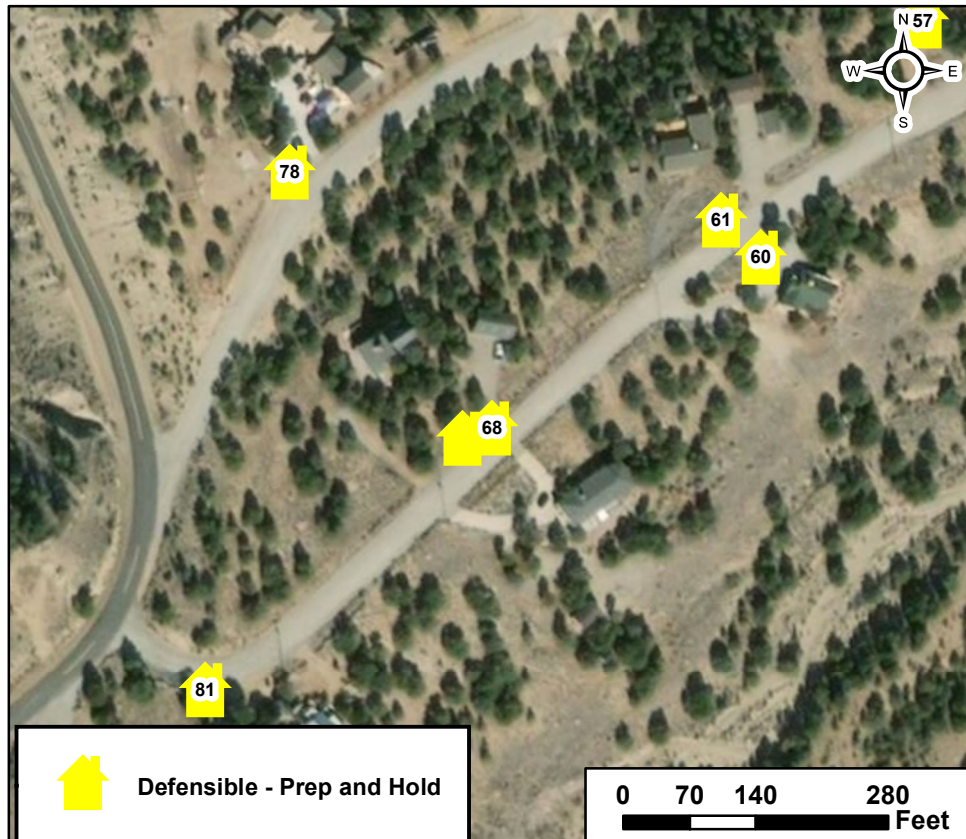


Mitigation Time (in hours): 6
Mitigation Description: Thinning weed whacking

Resources Needed to Protect Structure:

Type 6 engine

Notes: Fuel loading below residence, wooden deck, fm1 in front



Methodist East Structure Assessment

Structure ID: 69

Location: 6455106 B,

Collected Date/Time: 9/21/2019 7:51:00 PM

Coordinates (DDM): 38° 30' 49.088" N, 105° 59' 44.180" W

Collected By: Chris Masson
Inspector's Position: Divs

Triage Category: Defensible, Prep and Hold

Type of Structure: Residential

Primary Structures:

Is the building Occupied?: Yes

Outbuildings: 1

Fuel Surrounding Structure: Grass and shrub, hardwood litter

Defensible Space: Less Than 30 ft treated

Roof Material: Fire resistant- tar, rubberized

Siding Material: Wood or open sided

Electrical Power: Yes

Gas to Structure: Yes

Hazards: Fuels below structure

Access to Site: T6 Engine

Describe Access: One way in and out

Comm With ICP: No

Water Source: Limited or dependent on electricity

Safety Zone Present: Potential safety zone(s) in area



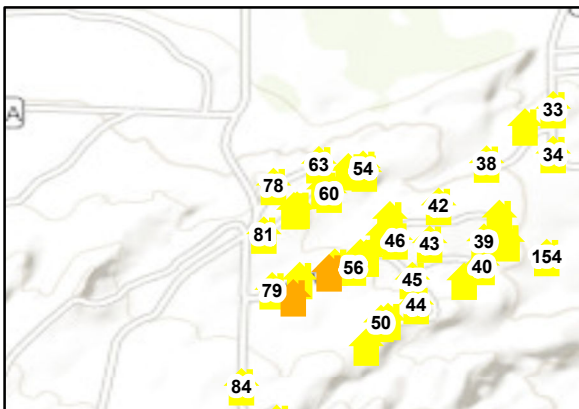
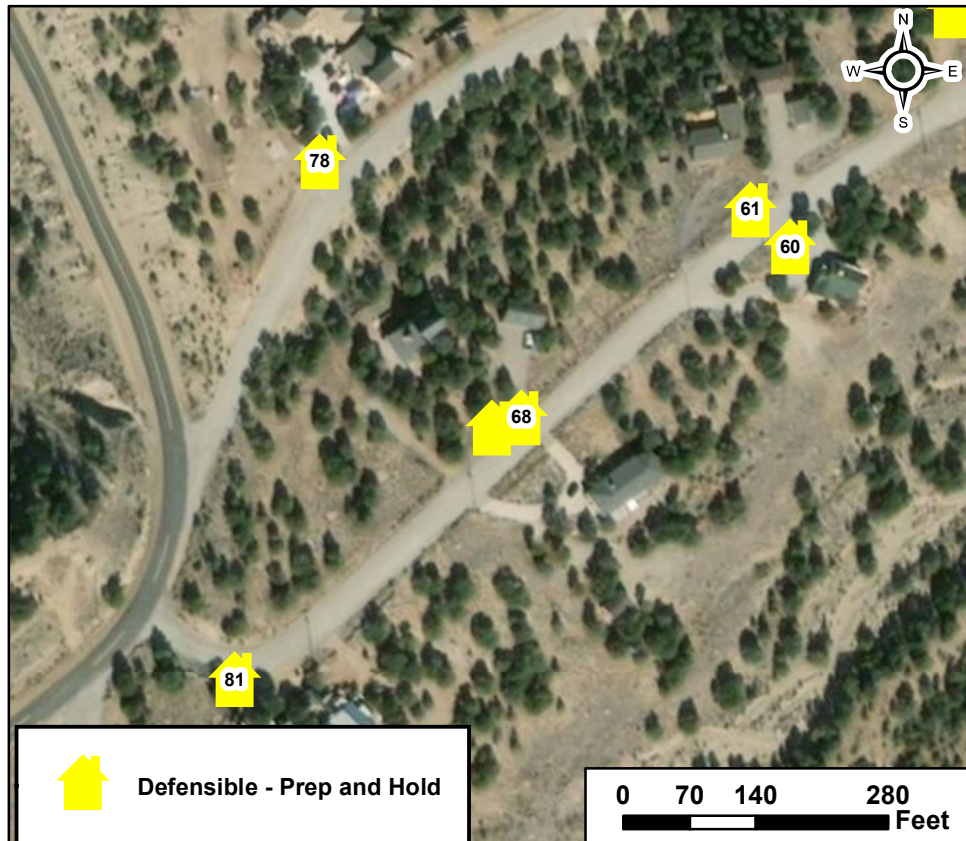
Mitigation Time (in hours): 7

Mitigation Description: Thinning

Resources Needed to Protect Structure:

Type 6 engine

Notes: Fuel loading below residence, wooden deck, fuels in side yards



Defensible - Prep and Hold

0 70 140 280 Feet

Methodist East Structure Assessment

Structure ID: 70

Location: 6380 Terrace In, Methodist MTN

Collected Date/Time: 9/21/2019 9:54:00 PM

Collected By: Rob Thorp

Inspector's Position: STPS

Coordinates (DDM): 38° 30' 39.361" N, 105° 59' 44.235" W

Triage Category: Non-Defensible, Prep and Leave

Type of Structure: Residential

Primary Structures:

Is the building Occupied?: Yes

Outbuildings: 2

Fuel Surrounding Structure: Shrub or timber

Defensible Space: 30 ft treated

Roof Material: Noncombustible or not applicable

Siding Material: Rock, concrete, metal

Electrical Power: Yes

Gas to Structure: Yes

Hazards: 1 way access

Access to Site: T3/4 Engine

Describe Access: CR 107 from Hwy 50

Comm With ICP: Yes

Water Source: Limited or dependent on electricity

Safety Zone Present: No safety zone(s) in area



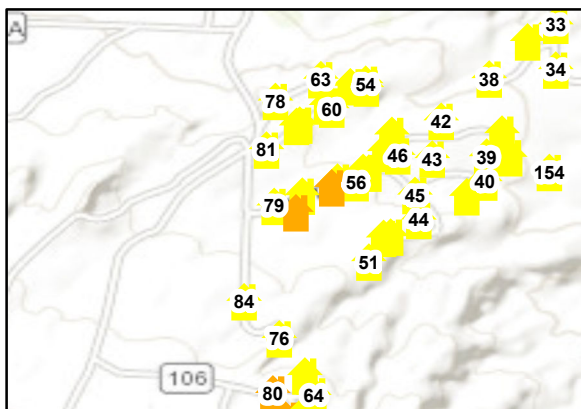
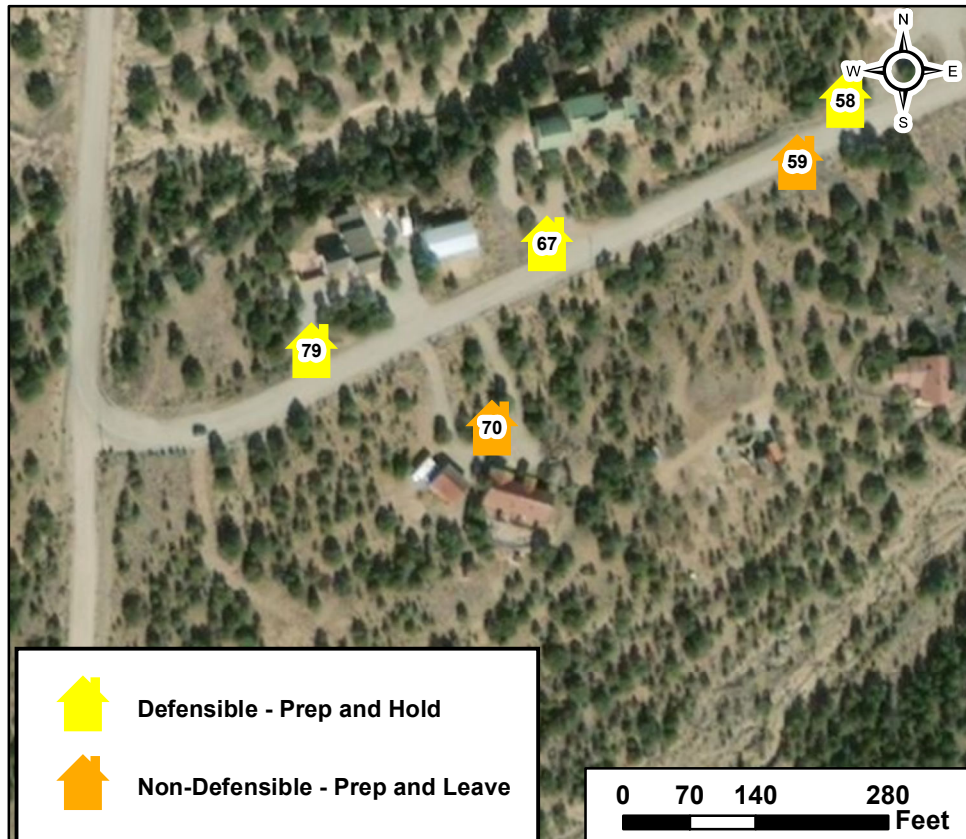
Mitigation Time (in hours): 2

Mitigation Description: Brush and grass removal

Resources Needed to Protect Structure:

Sprinkler

Notes: Fuels close to structure



Methodist East Structure Assessment

Structure ID: 71

Location: 6011 archery lane, Methodist MTN

Collected Date/Time: 9/21/2019 11:29:00 PM

Collected By: Rob Thorp

Inspector's Position: STPS

Coordinates (DDM): 38° 30' 7.160" N, 105° 59' 44.295" W

Page 42 of 126

Triage Category: Non-Defensible, Prep and Leave

Type of Structure: Residential

Primary Structures:

Is the building Occupied?: Yes

Outbuildings: 0

Fuel Surrounding Structure: Shrub or timber

Defensible Space: 30 ft treated

Roof Material: Fire resistant- tar, rubberized

Siding Material: Wood or open sided

Electrical Power: Yes

Gas to Structure: Yes

Hazards: 1 way access

Access to Site: T3/4 Engine

Describe Access: CR 108 from Hwy 50

Comm With ICP: Yes

Water Source: Limited or dependent on electricity

Safety Zone Present: No safety zone(s) in area



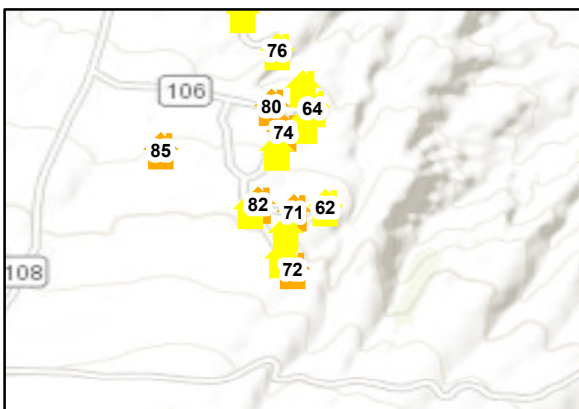
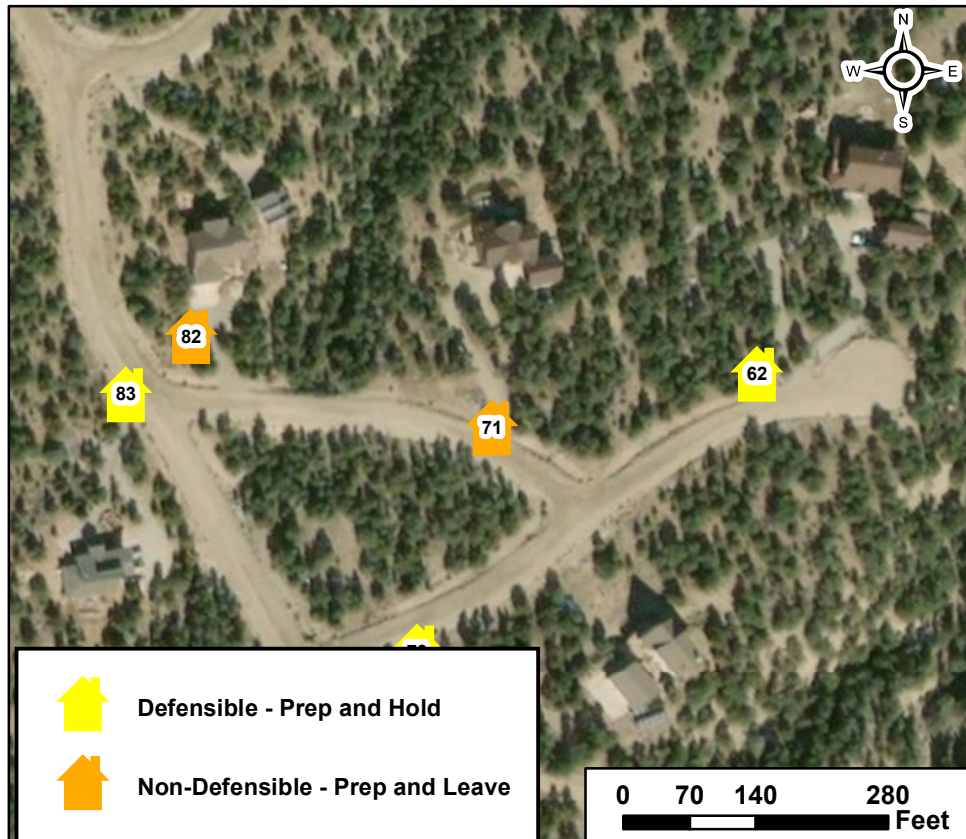
Mitigation Time (in hours): 4

Mitigation Description: Brush and grass removal

Resources Needed to Protect Structure:

Sprinkler

Notes: Light Fuels close to decks and fences



Methodist East Structure Assessment

Structure ID: 72

Location: 6001 archery circle, Methodist MTN

Collected Date/Time: 9/21/2019 10:50:00 PM

Collected By: Rob Thorp

Inspector's Position: STPS

Coordinates (DDM): 38° 30' 0.775" N, 105° 59' 44.405" W

Page 43 of 126

Triage Category: Non-Defensible, Prep and Leave

Type of Structure: Residential

Primary Structures:

Is the building Occupied?: Yes

Outbuildings: 0

Fuel Surrounding Structure: Shrub or timber

Defensible Space: Less Than 30 ft treated

Roof Material: Noncombustible or not applicable

Siding Material: Rock, concrete, metal

Electrical Power: Yes

Gas to Structure: Yes

Hazards: 1 way access

Access to Site: T3/4 Engine

Describe Access: CR 108 from Hwy 50

Comm With ICP: Yes

Water Source: Limited or dependent on electricity

Safety Zone Present: No safety zone(s) in area

Mitigation Time (in hours): 4

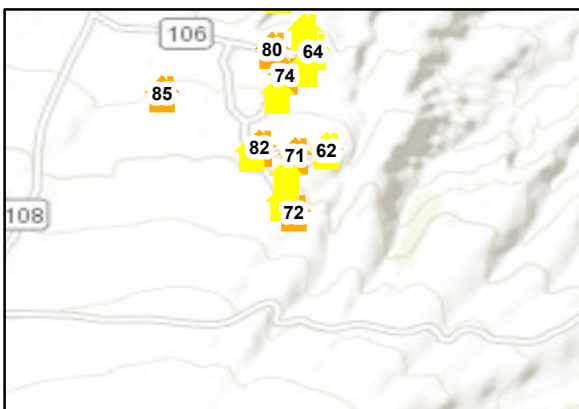
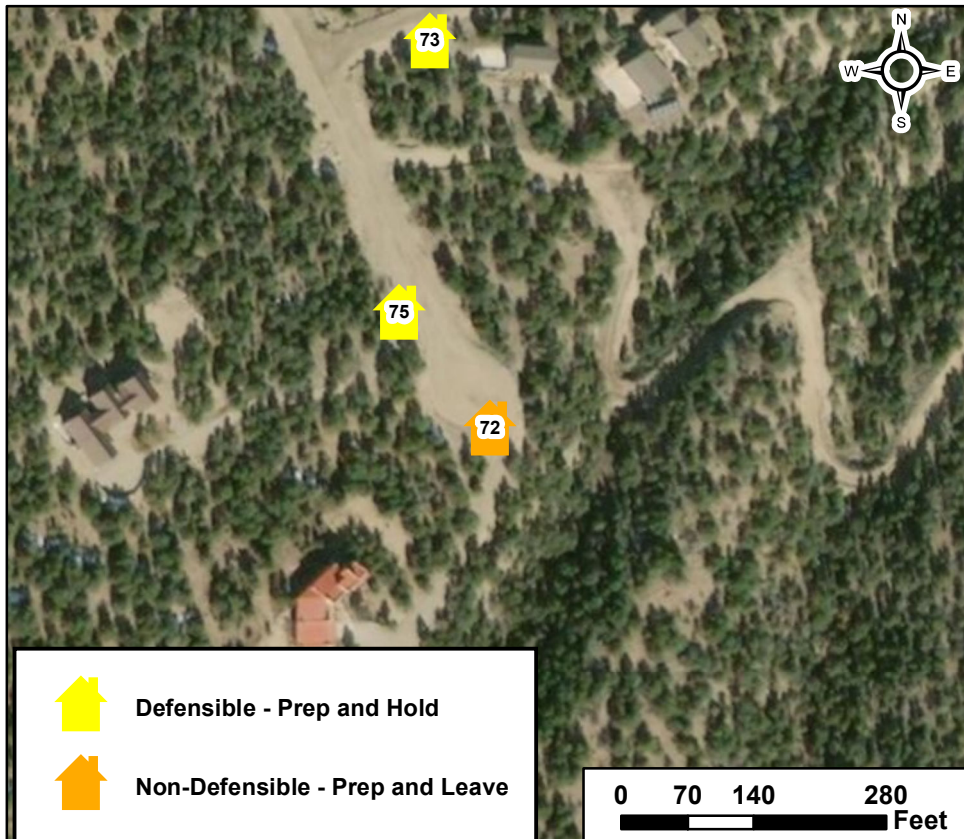
Mitigation Description: Brush and grass removal



Resources Needed to Protect Structure:

Sprinkler

Notes: Heavy fuels inside of 30 feet from structure



Methodist East Structure Assessment

Structure ID: 73

Collected Date/Time: 9/21/2019 11:35:00 PM
Collected By: Chris Masson
Inspector's Position: Divs

Location: 6005 archery circle,

Coordinates (DDM): 38° 30' 4.814" N, 105° 59' 45.259" W

Triage Category: Defensible, Prep and Hold

Type of Structure: Residential

Primary Structures:

Is the building Occupied?: Yes

Outbuildings: 2

Fuel Surrounding Structure: Shrub or timber

Defensible Space: Less Than 30 ft treated

Roof Material: Fire resistant- tar, rubberized

Siding Material: Rock, concrete, metal

Electrical Power: Yes

Gas to Structure: Yes

Hazards: Fuels below structure, slope some fuels on side hill

Access to Site: T6 Engine

Describe Access: One way in and out

Comm With ICP: No

Water Source: Limited or dependent on electricity

Safety Zone Present: Potential safety zone(s) in area



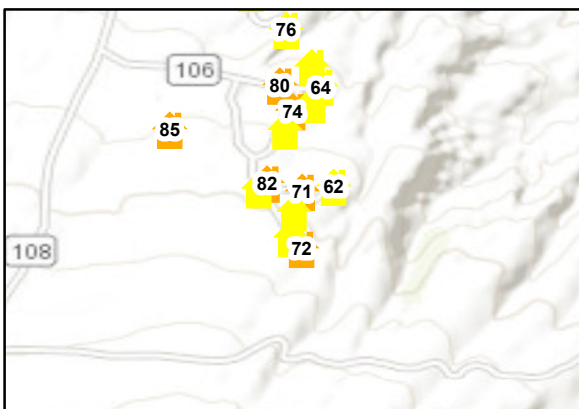
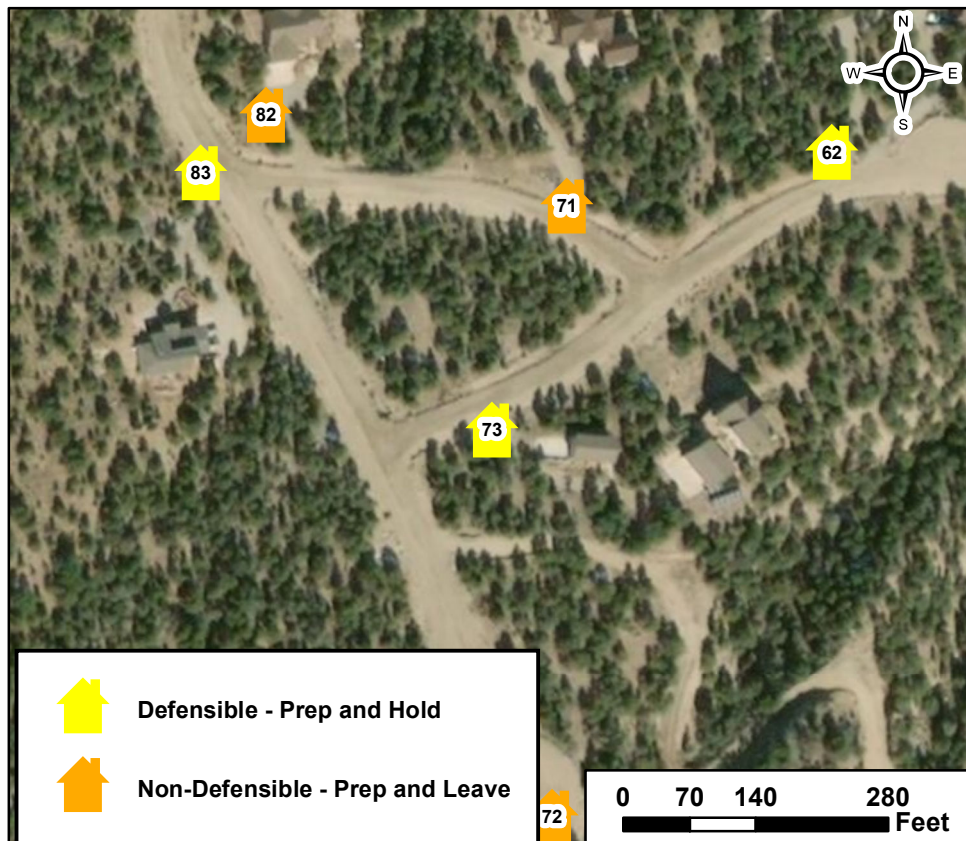
Mitigation Time (in hours): 6

Mitigation Description: Thinning and weed whacking

Resources Needed to Protect Structure:

Type 6 engine

Notes: Trex decks, multiple buildings, some fuels touching deck, traveled drive



Methodist East Structure Assessment

Structure ID: 74

Location: 6017 archery lane, Methodist MTN

Collected Date/Time: 9/21/2019 10:50:00 PM

Collected By: Rob Thorp

Inspector's Position: STPS

Coordinates (DDM): 38° 30' 16.160" N, 105° 59' 45.408" W

Triage Category: Non-Defensible, Prep and Leave

Type of Structure: Residential

Primary Structures:

Is the building Occupied?: Yes

Outbuildings: 0

Fuel Surrounding Structure: Shrub or timber

Defensible Space: Less Than 30 ft treated

Roof Material: Fire resistant- tar, rubberized

Siding Material: Rock, concrete, metal

Electrical Power: Yes

Gas to Structure: Yes

Hazards: 1 way access

Access to Site: T3/4 Engine

Describe Access: CR 108 from Hwy 50

Comm With ICP: Yes

Water Source: Limited or dependent on electricity

Safety Zone Present: No safety zone(s) in area



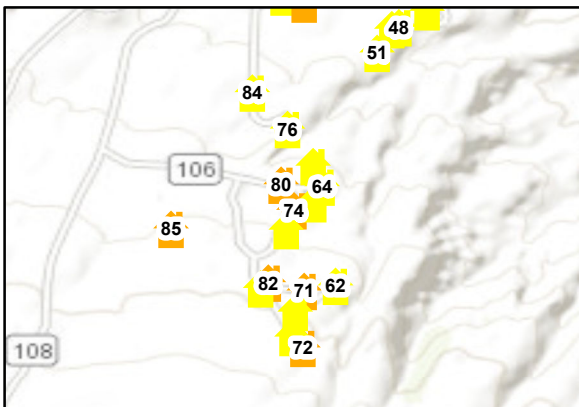
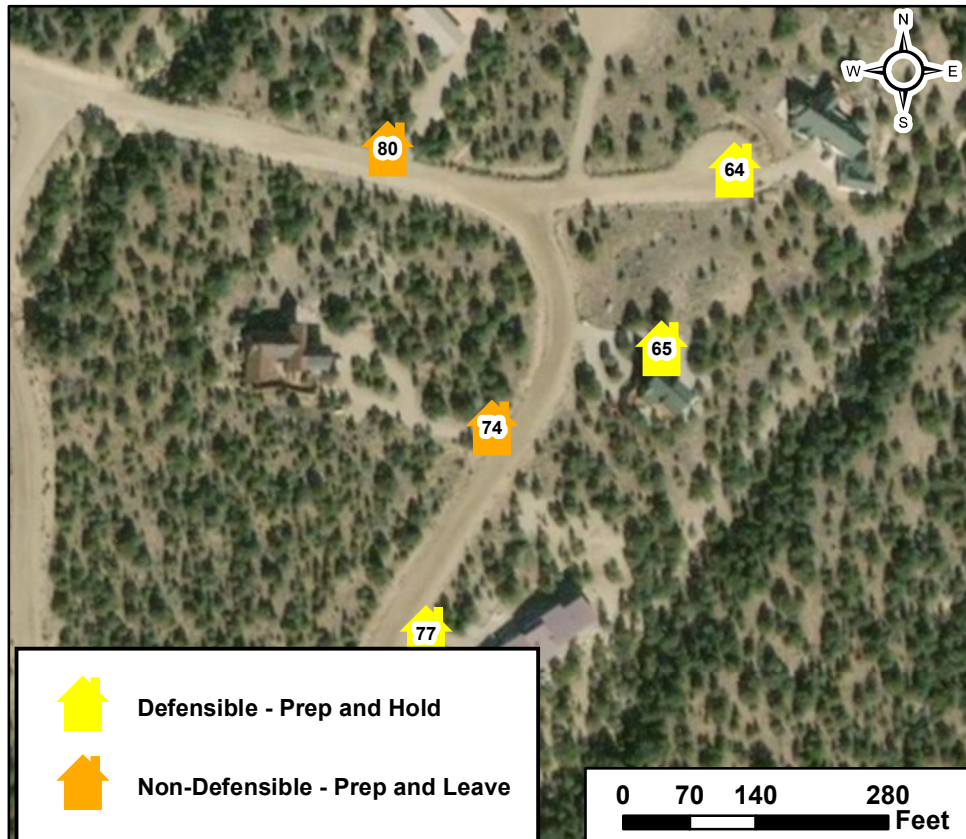
Mitigation Time (in hours): 4

Mitigation Description: Brush and grass removal

Resources Needed to Protect Structure:

Sprinkler

Notes: Fuels close , decks with fuels under



Methodist East Structure Assessment

Structure ID: 75

Location: 6002 archery lane,

Coordinates (DDM): 38° 30' 1.973" N, 105° 59' 45.626" W

Collected Date/Time: 9/21/2019 11:50:00 PM
Collected By: Chris Masson
Inspector's Position: Divs

Triage Category: Defensible, Prep and Hold

Type of Structure: Residential

Primary Structures:

Is the building Occupied?: Yes

Outbuildings: 0

Fuel Surrounding Structure: Shrub or timber

Defensible Space: Less Than 30 ft treated

Roof Material: Noncombustible or not applicable

Siding Material: Rock, concrete, metal

Electrical Power: Yes

Gas to Structure: Yes

Hazards: Fuels below structure

Access to Site: T6 Engine

Describe Access: One way in and out

Comm With ICP: No

Water Source: Limited or dependent on electricity

Safety Zone Present: Potential safety zone(s) in area



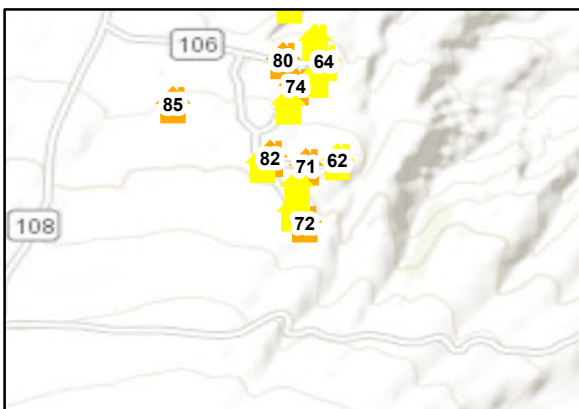
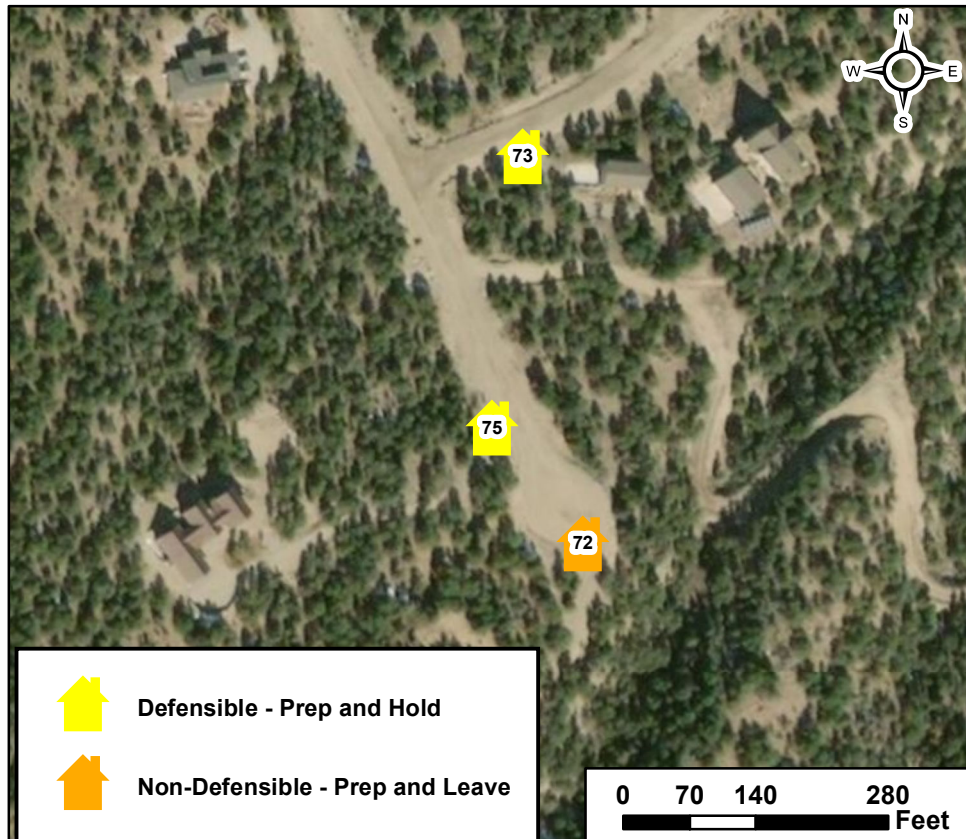
Mitigation Time (in hours): 6

Mitigation Description: Thinning

Resources Needed to Protect Structure:

Type 6 engine

Notes: Gravel in drive, trex constructed decks, fuels below and on sides of structure



Methodist East Structure Assessment

Structure ID: 76

Location: 6151 Roys road,

Coordinates (DDM): 38° 30' 25.298" N, 105° 59' 46.136" W

Collected Date/Time: 9/21/2019 10:19:00 PM
Collected By: Chris Masson
Inspector's Position: Dirs

Triage Category: Defensible, Prep and Hold
Type of Structure: Residential
Primary Structures:
Is the building Occupied?: Yes
Outbuildings: 0
Fuel Surrounding Structure: Shrub or timber
Defensible Space: Less Than 30 ft treated
Roof Material: Noncombustible or not applicable
Siding Material: Wood or open sided
Electrical Power: Yes
Gas to Structure: Yes
Hazards: Fuels below structure, slope
Access to Site: T6 Engine
Describe Access: One way in and out
Comm With ICP: No
Water Source: Limited or dependent on electricity
Safety Zone Present: Potential safety zone(s) in area



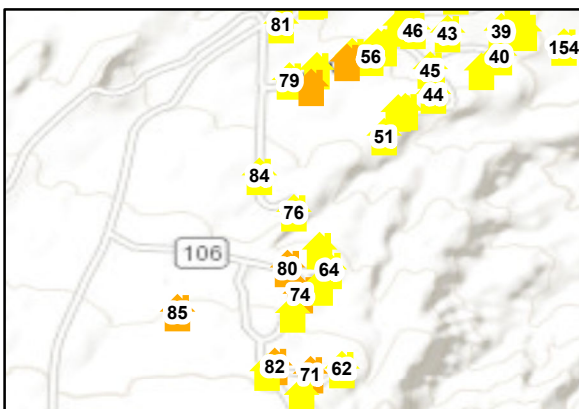
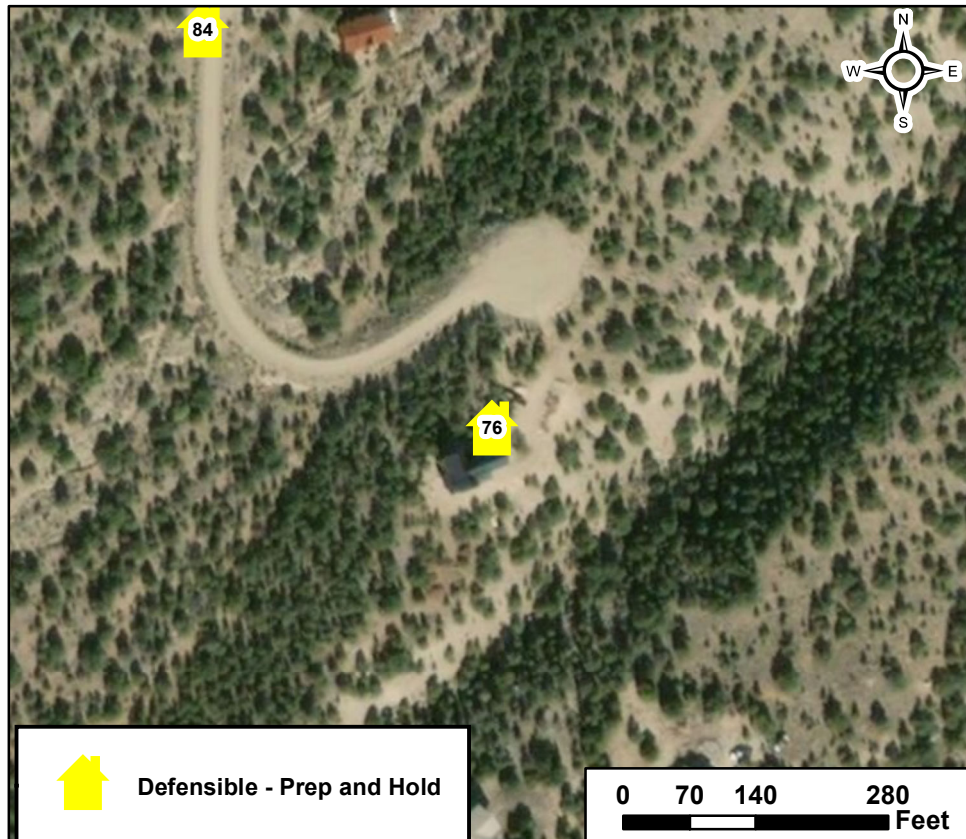
Mitigation Time (in hours): 6

Mitigation Description: Thinning

Resources Needed to Protect Structure:

Type 6 engine

Notes: Fuel loading below residence and behind



Methodist East Structure Assessment

Structure ID: 77

Collected Date/Time: 9/21/2019 10:56:00 PM
Collected By: Chris Masson
Inspector's Position: Divs

Location: 6016 archery lane,

Coordinates (DDM): 38° 30' 14.004" N, 105° 59' 46.256" W

Triage Category: Defensible, Prep and Hold
Type of Structure: Residential
Primary Structures:
Is the building Occupied?: Yes
Outbuildings: 0
Fuel Surrounding Structure: Shrub or timber
Defensible Space: Less Than 30 ft treated
Roof Material: Noncombustible or not applicable
Siding Material: Rock, concrete, metal
Electrical Power: Yes
Gas to Structure: Yes
Hazards: Fuels below structure and on flanks
Access to Site: T6 Engine
Describe Access: One way in and out
Comm With ICP: No
Water Source: Limited or dependent on electricity
Safety Zone Present: Potential safety zone(s) in area



Mitigation Time (in hours): 6

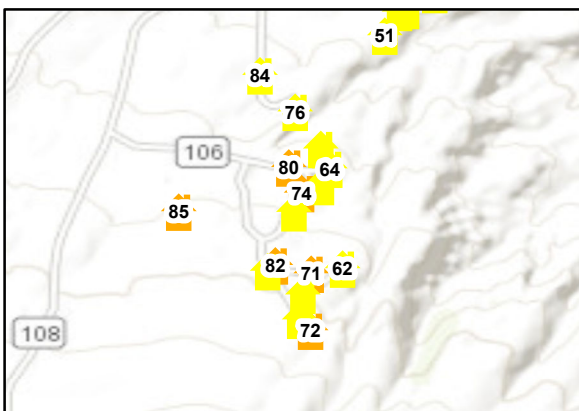
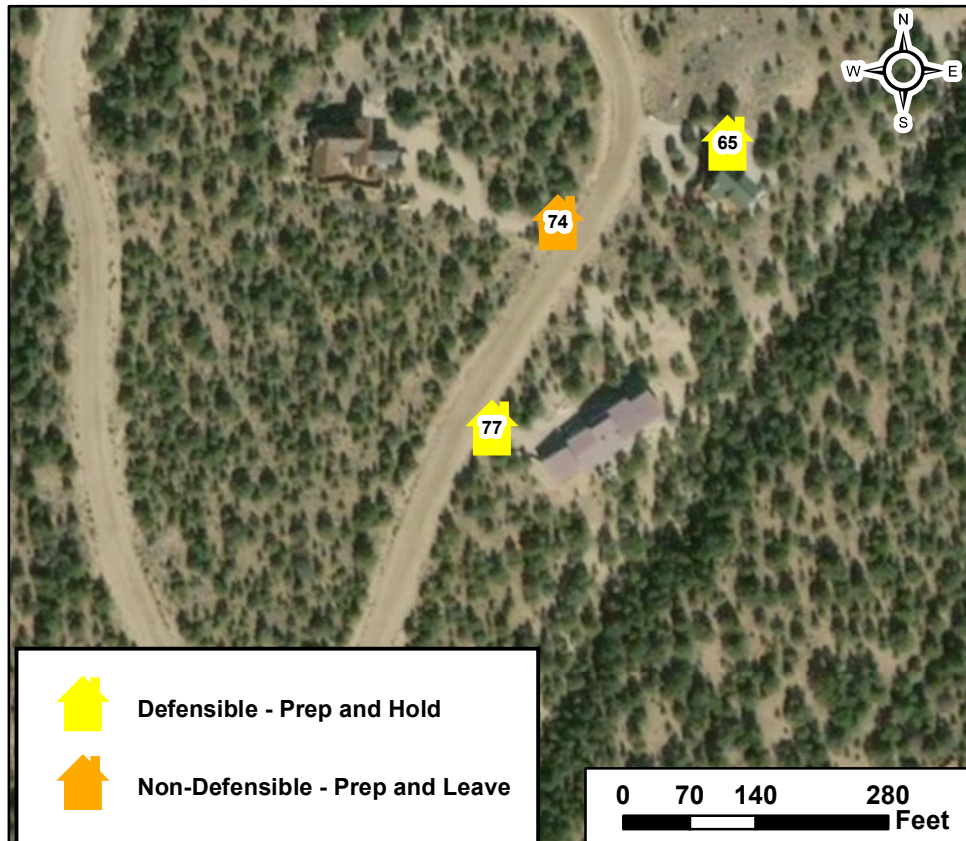
Mitigation Description: Thinning

Resources Needed to Protect Structure:

Type 6 engine

Notes: Structure has gravel perimeter 3/4.

Fuel loading below residence, trex deck



Methodist East Structure Assessment

Structure ID: 78

Location: 6555 ridge road,

Coordinates (DDM): 38° 30' 51.852" N, 105° 59' 46.510" W

Collected Date/Time: 9/21/2019 7:16:00 PM
Collected By: Chris Masson
Inspector's Position: Divs

Triage Category: Defensible, Prep and Hold
Type of Structure: Residential
Primary Structures:
Is the building Occupied?: Yes
Outbuildings: 2
Fuel Surrounding Structure: Shrub or timber
Defensible Space: Less Than 30 ft treated
Roof Material: Combustible or no roof
Siding Material: Wood or open sided
Electrical Power: Yes
Gas to Structure: Yes
Hazards: Fuels below structure
Access to Site: T6 Engine
Describe Access: One way in and out
Comm With ICP: No
Water Source: Limited or dependent on electricity
Safety Zone Present: Potential safety zone(s) in area



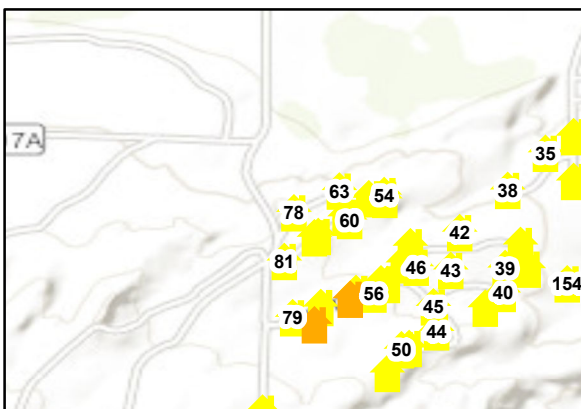
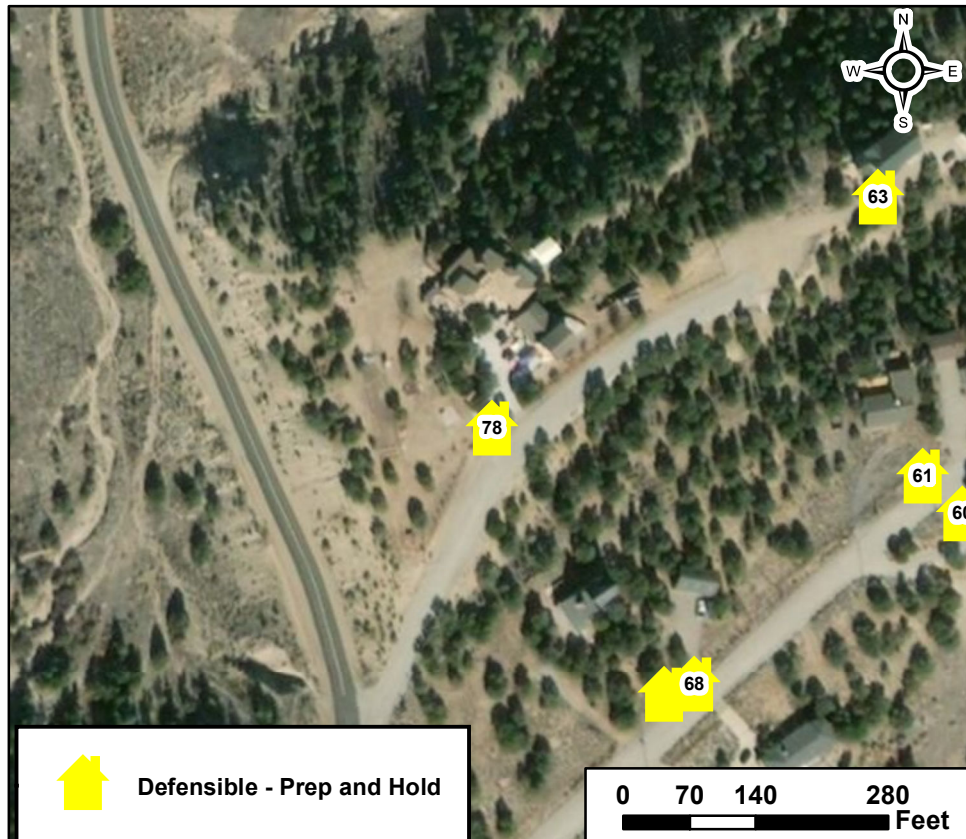
Mitigation Time (in hours): 6

Mitigation Description: Thinning

Resources Needed to Protect Structure:

Type 6 engine

Notes: Structure has cement driveway. Fuel loading below residence, shake shingles, multiple vehicles, debris, wooden fence w/ fuels touching



Methodist East Structure Assessment

Structure ID: 79

Location: 6375 terrace circle ,

Coordinates (DDM): 38° 30' 40.148" N, 105° 59' 46.642" W

Collected Date/Time: 9/21/2019 10:03:00 PM
Collected By: Chris Masson
Inspector's Position: Divs

Triage Category: Defensible, Prep and Hold
Type of Structure: Residential
Primary Structures:
Is the building Occupied?: Yes
Outbuildings: 1
Fuel Surrounding Structure: Shrub or timber
Defensible Space: Less Than 30 ft treated
Roof Material: Fire resistant- tar,rubberized
Siding Material: Rock, concrete, metal
Electrical Power: Yes
Gas to Structure: Yes
Hazards: Fuels below structure, some slope
Access to Site: T6 Engine
Describe Access: One way in and out
Comm With ICP: No
Water Source: Limited or dependent on electricity
Safety Zone Present: Potential safety zone(s) in area



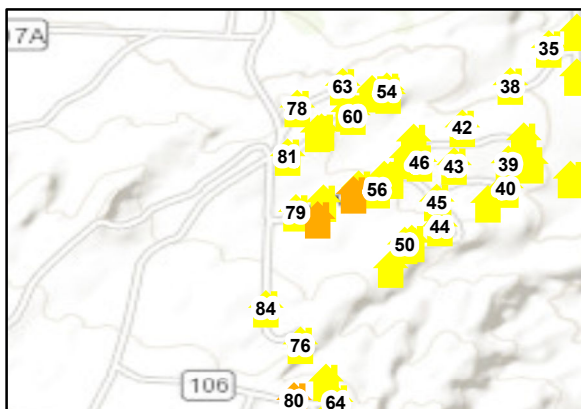
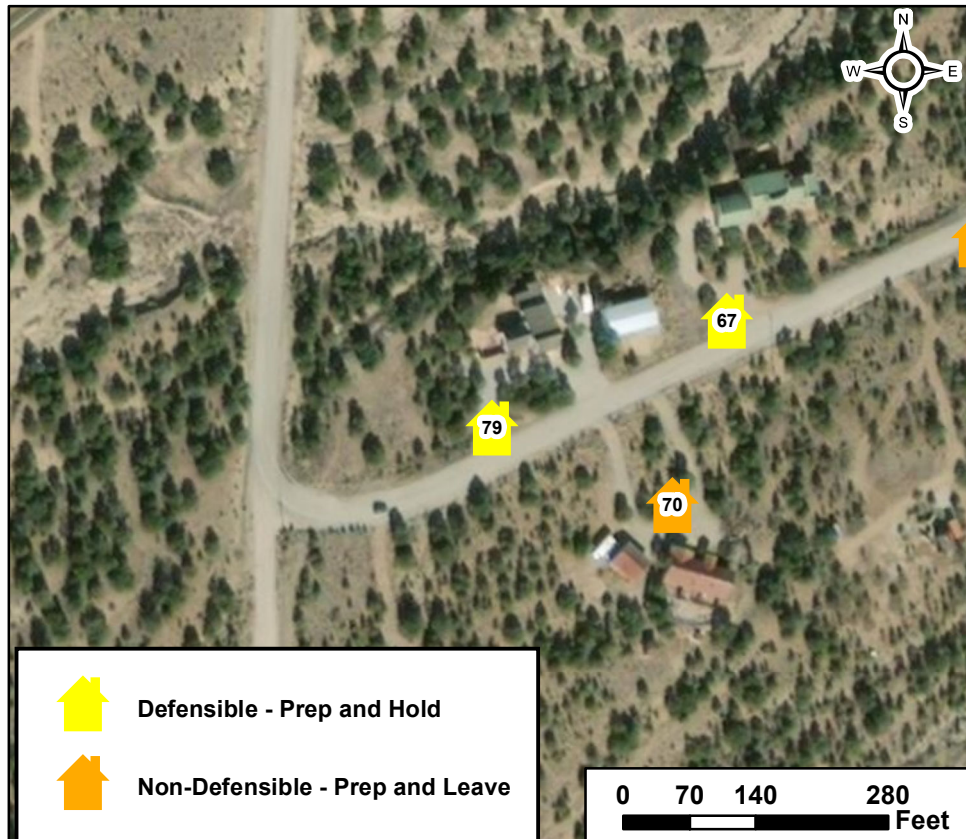
Mitigation Time (in hours): 6

Mitigation Description: Thinning

Resources Needed to Protect Structure:

Type 6 engine

Notes: Structure has gravel perimeter 3/4.



Methodist East Structure Assessment

Structure ID: 80

Location: 6024 archery lane, Methodist MTN

Collected Date/Time: 9/21/2019 10:44:00 PM

Collected By: Rob Thorp

Inspector's Position: STPS

Coordinates (DDM): 38° 30' 19.064" N, 105° 59' 46.836" W

Triage Category: Non-Defensible, Prep and Leave

Type of Structure: Residential

Primary Structures:

Is the building Occupied?: Yes

Outbuildings: 0

Fuel Surrounding Structure: Shrub or timber

Defensible Space: Less Than 30 ft treated

Roof Material: Noncombustible or not applicable

Siding Material: Rock, concrete, metal

Electrical Power: Yes

Gas to Structure: Yes

Hazards: 1 way access

Access to Site: T3/4 Engine

Describe Access: CR 108 from Hwy 50

Comm With ICP: Yes

Water Source: Limited or dependent on electricity

Safety Zone Present: No safety zone(s) in area



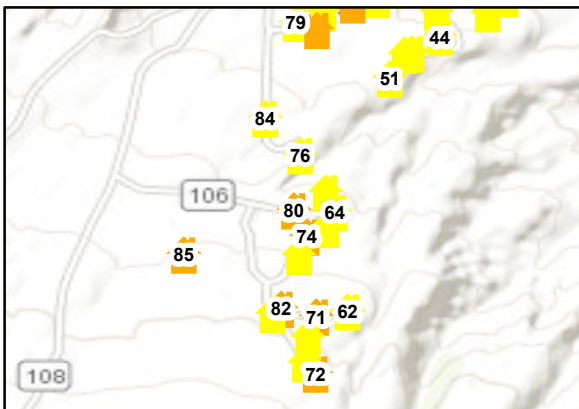
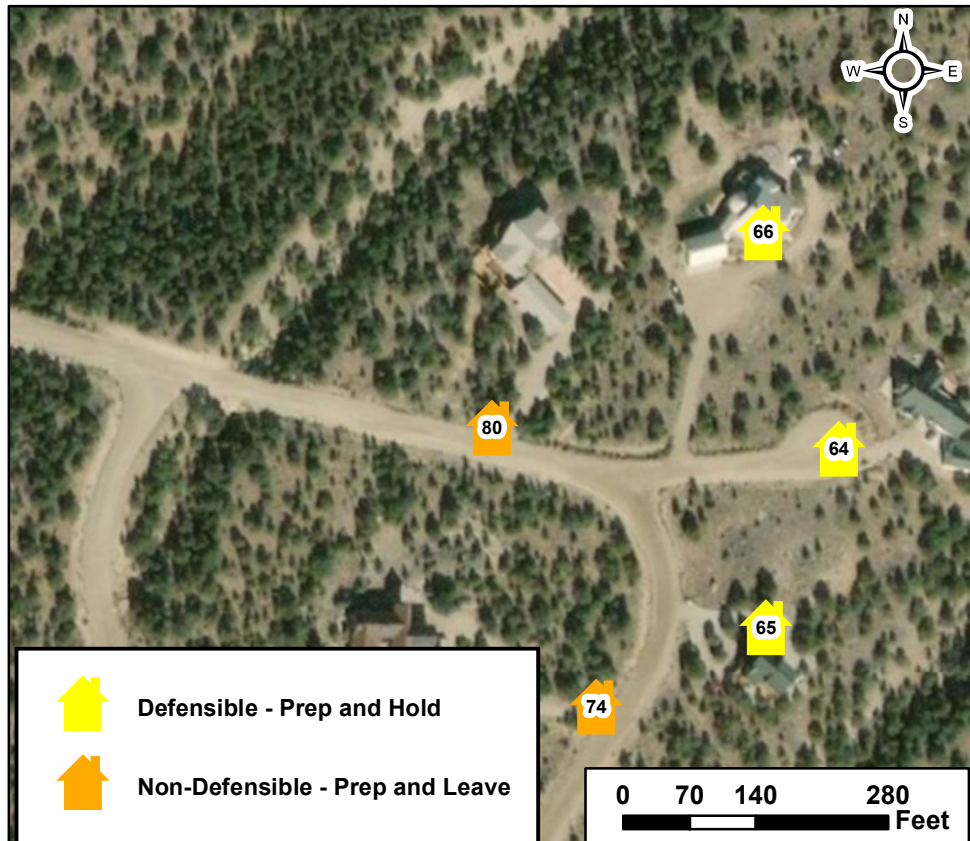
Mitigation Time (in hours): 6

Mitigation Description: Brush and grass removal

Resources Needed to Protect Structure:

Sprinkler

Notes: Fuels close, decks with fuels under deck and fences touching timber and brush



Methodist East Structure Assessment

Structure ID: 81

Location: 6430 106 B,

Collected Date/Time: 9/21/2019 8:00:00 PM

Coordinates (DDM): 38° 30' 46.428" N, 105° 59' 47.562" W

Collected By: Chris Masson
Inspector's Position: Divs

Triage Category: Defensible, Prep and Hold

Type of Structure: Residential

Primary Structures:

Is the building Occupied?: Yes

Outbuildings: 1

Fuel Surrounding Structure: Shrub or timber

Defensible Space: No defensible space

Roof Material: Fire resistant- tar, rubberized

Siding Material: Rock, concrete, metal

Electrical Power: Yes

Gas to Structure: Yes

Hazards: Fuels below structure

Access to Site: T6 Engine

Describe Access: One way in and out

Comm With ICP: No

Water Source: Limited or dependent on electricity

Safety Zone Present: Potential safety zone(s) in area



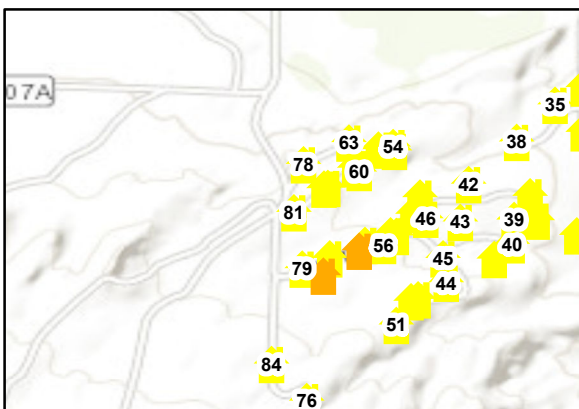
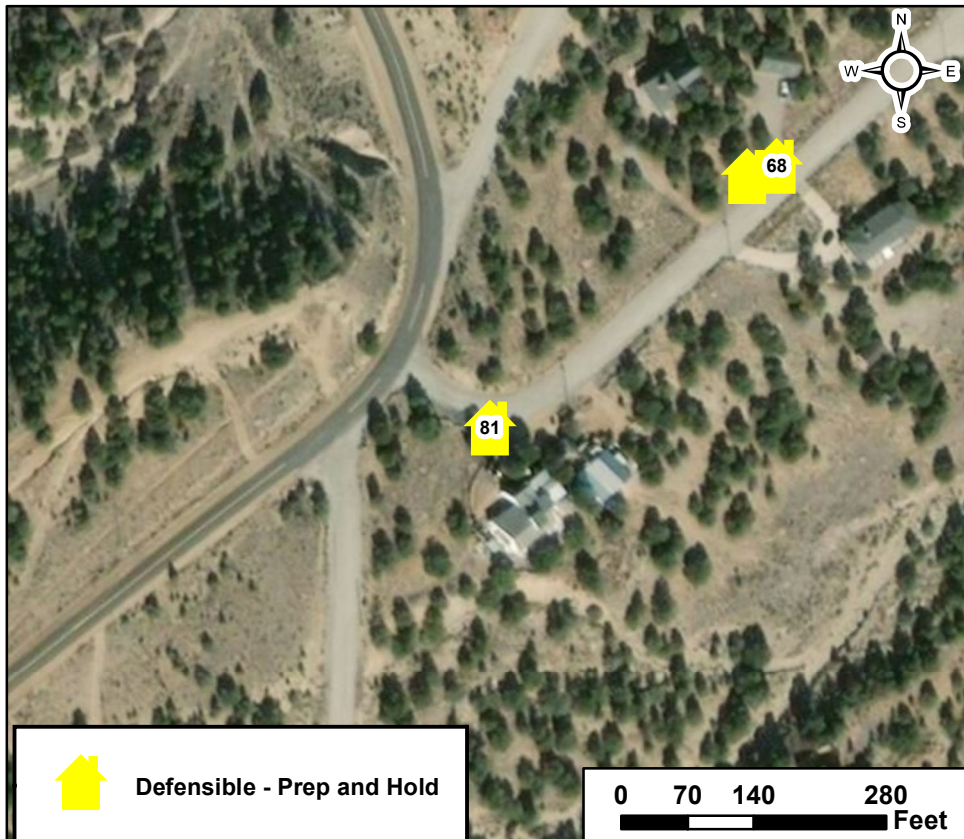
Mitigation Time (in hours): 6

Mitigation Description: Thinning

Resources Needed to Protect Structure:

Type 6 engine

Notes: Fuel loading below residence, wooden fence, debris



Defensible - Prep and Hold

0 70 140 280 Feet

Methodist East Structure Assessment

Structure ID: 82

Location: 6013 archery cir, Methodist MTN

Collected Date/Time: 9/21/2019 11:01:00 PM

Collected By: Rob Thorp

Inspector's Position: STPS

Coordinates (DDM): 38° 30' 8.080" N, 105° 59' 48.305" W

Triage Category: Non-Defensible, Prep and Leave

Type of Structure: Residential

Primary Structures:

Is the building Occupied?: Yes

Outbuildings: 1

Fuel Surrounding Structure: Shrub or timber

Defensible Space: Less Than 30 ft treated

Roof Material: Fire resistant- tar, rubberized

Siding Material: Rock, concrete, metal

Electrical Power: Yes

Gas to Structure: Yes

Hazards: 1 way access

Access to Site: T3/4 Engine

Describe Access: CR 108 from Hwy 50

Comm With ICP: Yes

Water Source: Limited or dependent on electricity

Safety Zone Present: No safety zone(s) in area



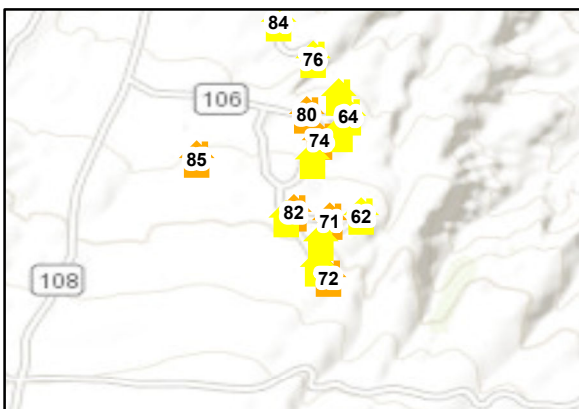
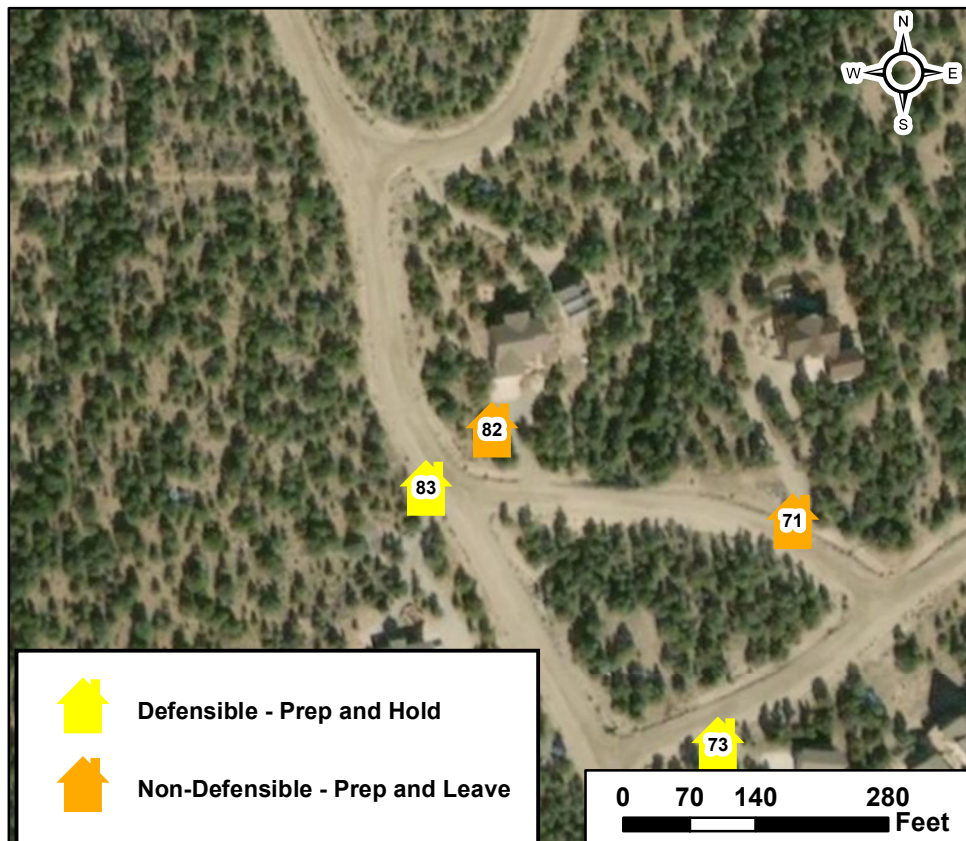
Mitigation Time (in hours): 6

Mitigation Description: Brush and grass removal

Resources Needed to Protect Structure:

Sprinkler

Notes: Heavy fuels with in 30 feet of structure



Methodist East Structure Assessment

Structure ID: 83

Location: 6008 archery lane,

Coordinates (DDM): 38° 30' 7.467" N, 105° 59' 49.169" W

Collected Date/Time: 9/21/2019 11:08:00 PM
Collected By: Chris Masson
Inspector's Position: Dirs

Triage Category: Defensible, Prep and Hold

Type of Structure: Residential

Primary Structures:

Is the building Occupied?: Yes

Outbuildings: 0

Fuel Surrounding Structure: Shrub or timber

Defensible Space: Less Than 30 ft treated

Roof Material: Fire resistant- tar, rubberized

Siding Material: Rock, concrete, metal

Electrical Power: Yes

Gas to Structure: Yes

Hazards: Fuels below structure and below.

Access to Site: T6 Engine

Describe Access: One way in and out

Comm With ICP: No

Water Source: Limited or dependent on electricity

Safety Zone Present: Potential safety zone(s) in area



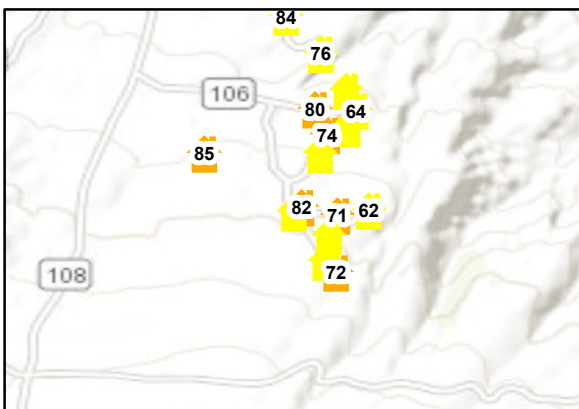
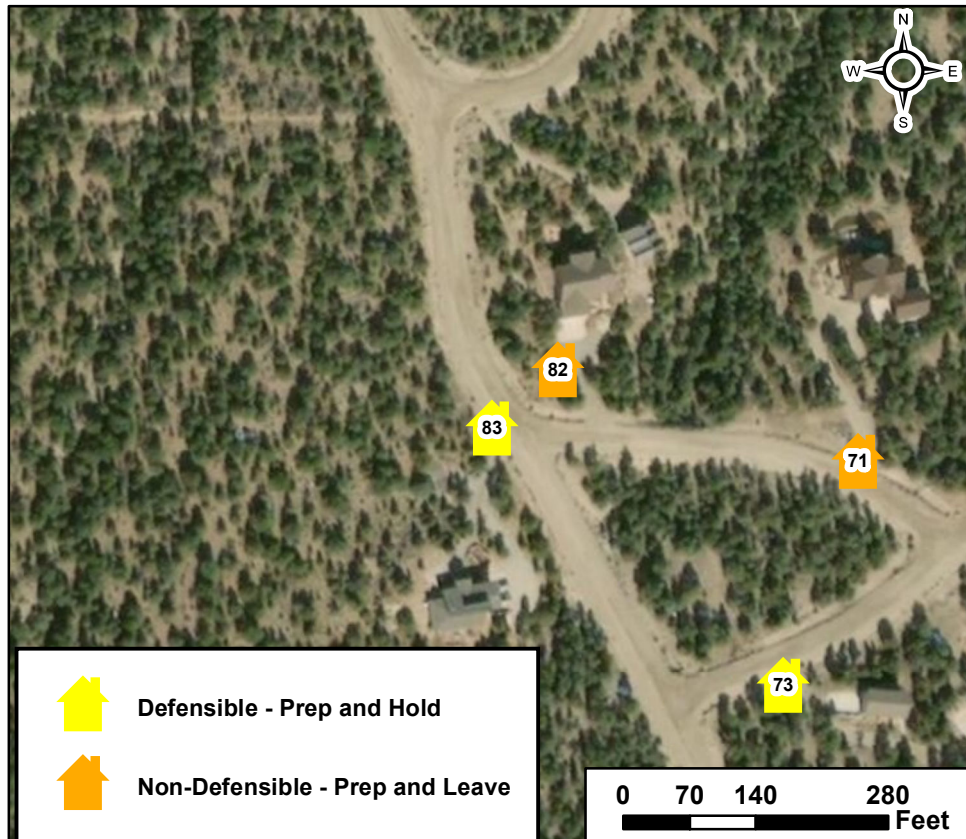
Mitigation Time (in hours): 6

Mitigation Description: Thinning

Resources Needed to Protect Structure:

Type 6 engine

Notes: Water available at structure 400 gallons with pump. Patio made of concrete, gravel driveway. Some thinning completed.



Methodist East Structure Assessment

Structure ID: 84

Collected Date/Time: 9/21/2019 10:00:00 PM
Collected By: Chris Masson
Inspector's Position: Divs

Location: 6376 Roys road,

Coordinates (DDM): 38° 30' 29.426" N, 105° 59' 50.043" W

Triage Category: Defensible, Prep and Hold
Type of Structure: Residential
Primary Structures:
Is the building Occupied?: Yes
Outbuildings: 0
Fuel Surrounding Structure: Shrub or timber
Defensible Space: Less Than 30 ft treated
Roof Material: Noncombustible or not applicable
Siding Material: Log construction
Electrical Power: Yes
Gas to Structure: Yes
Hazards: Fuels below/around structure
Access to Site: T6 Engine
Describe Access: One way in and out
Comm With ICP: No
Water Source: Limited or dependent on electricity
Safety Zone Present: Potential safety zone(s) in area



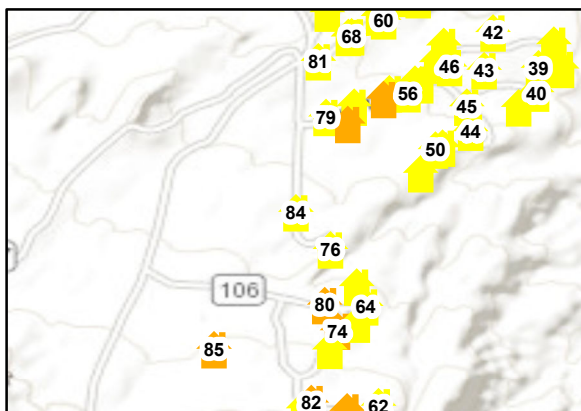
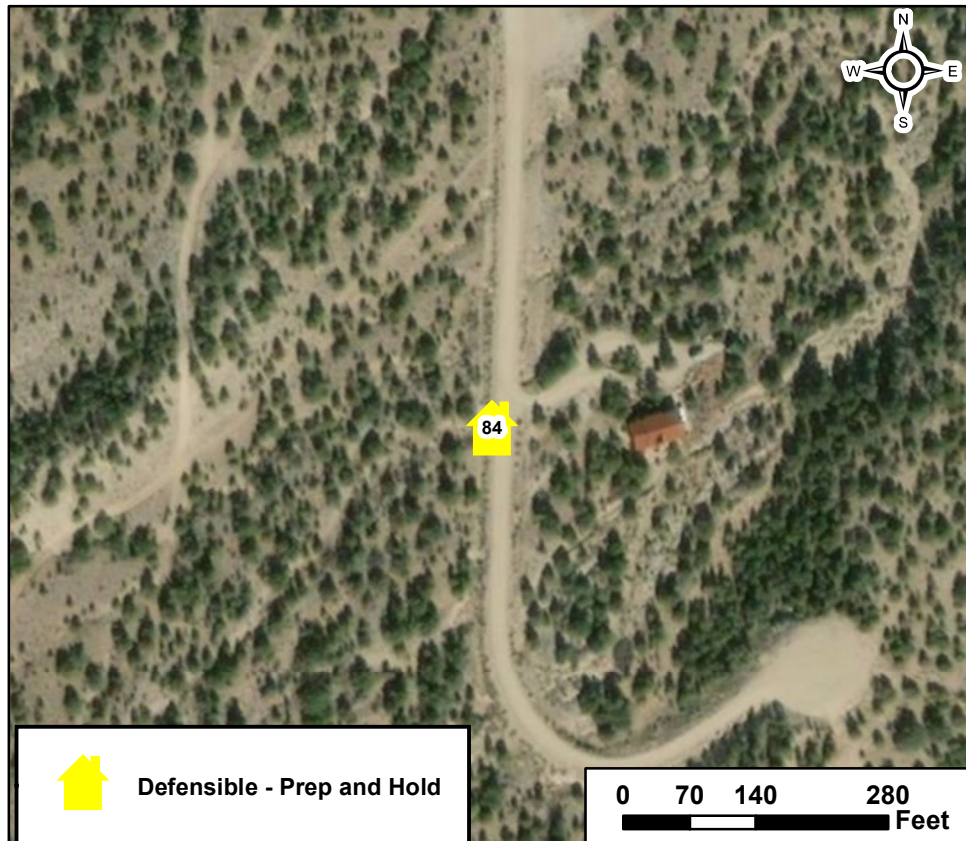
Mitigation Time (in hours): 6

Mitigation Description: Thinning

Resources Needed to Protect Structure:

Type 6 engine

Notes: Structure has gravel perimeter 2/3.
Fuel loading below residence and on flanks



Defensible - Prep and Hold

0 70 140 280 Feet

Methodist East Structure Assessment

Structure ID: 85

Location: 6025 Archery lane, Archery In.

Collected Date/Time: 10/1/2019 11:30:05 PM
Collected By: Daniel Cedefo
Inspector's Position: DIVS

Coordinates (DDM): 38° 30' 14.129" N, 105° 59' 59.196" W

Triage Category: Non-Defensible, Prep and Leave

Type of Structure: Residential

Primary Structures:

Is the building Occupied?: Yes

Outbuildings: 1

Fuel Surrounding Structure: Shrub or timber

Defensible Space: Less Than 30 ft treated

Roof Material: Combination of fire resistant and combustible

Siding Material: Wood or open sided

Electrical Power: Yes

Gas to Structure: Yes

Hazards: One way in one way out

Access to Site: T3/4 Engine

Describe Access: From Hwy 50, south on County rd 108 to Archery lane. Immediately on the right after turning on Archery Ln.

Comm With ICP: Yes

Water Source: Limited or dependent on electricity

Safety Zone Present: No safety zone(s) in area

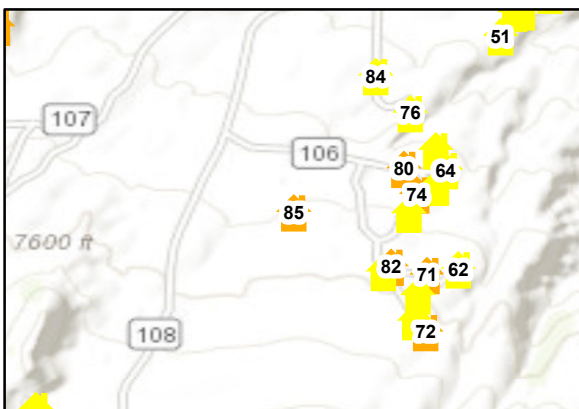
Mitigation Time (in hours): 2

Mitigation Description: Mitigation has been completed. Brushed 30 ft. Around



Resources Needed to Protect Structure:

Notes: Structure is well maintained



Non-Defensible - Prep and Leave

0 70 140 280 Feet

Methodist East Structure Assessment

Structure ID: 86

Location: 5000 Cr 108,

Coordinates (DDM): 38° 29' 32.804" N, 106° 0' 12.910" W

Collected Date/Time: 9/22/2019 3:08:00 PM
Collected By: Chris Masson
Inspector's Position: Divs

Triage Category: Defensible, Prep and Hold

Type of Structure: Residential

Primary Structures:

Is the building Occupied?: Yes

Outbuildings: 0

Fuel Surrounding Structure: Shrub or timber

Defensible Space: Less Than 30 ft treated

Roof Material: Fire resistant- tar, rubberized

Siding Material: Wood or open sided

Electrical Power: Yes

Gas to Structure: Yes

Hazards: Fuels below structure, slope

Access to Site: T6 Engine

Describe Access: One way in and out

Comm With ICP: No

Water Source: Limited or dependent on electricity

Safety Zone Present: No safety zone(s) in area



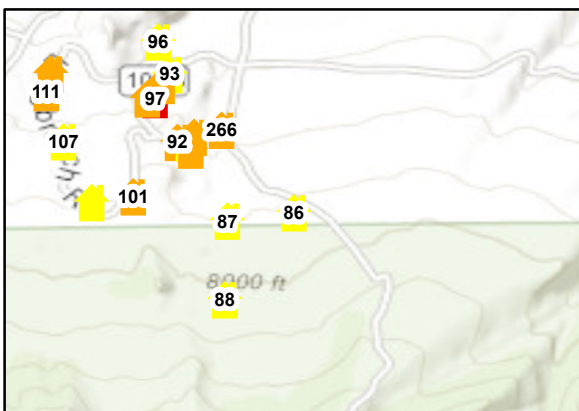
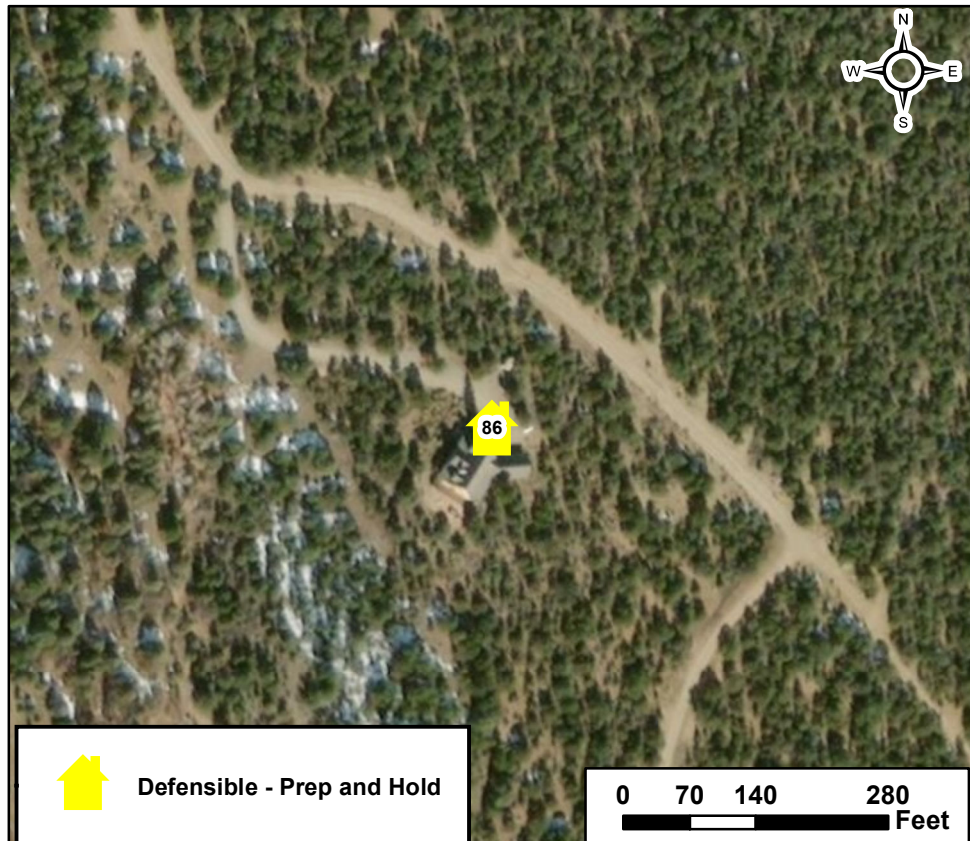
Mitigation Time (in hours): 6

Mitigation Description: Thinning and weed whacking

Resources Needed to Protect Structure:

Type 6 engine pumpkin, sprinklers, pump# RMK-0148-23

Notes: Structure has some gravel perimeter. Fuel loading below residence, wooden deck



Defensible - Prep and Hold

0 70 140 280 Feet

Methodist East Structure Assessment

Structure ID: 87

Location: 5247 Cr 108,

Coordinates (DDM): 38° 29' 31.886" N, 106° 0' 20.406" W

Collected Date/Time: 9/22/2019 3:16:00 PM
Collected By: Chris Masson
Inspector's Position: Divs

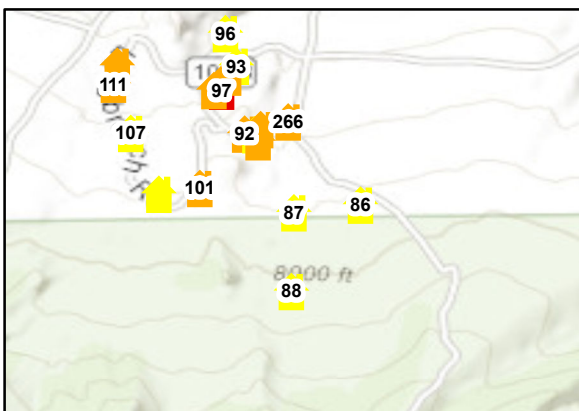
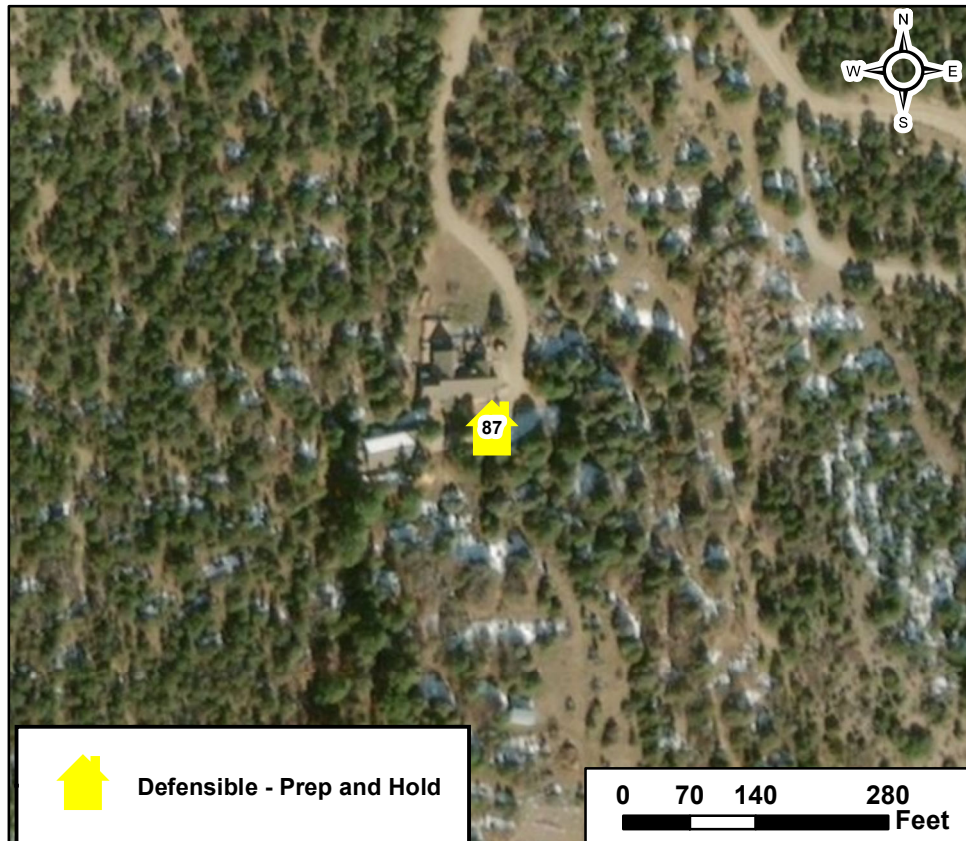
Triage Category: Defensible, Prep and Hold
Type of Structure: Residential
Primary Structures:
Is the building Occupied?: Yes
Outbuildings: 1
Fuel Surrounding Structure: Shrub or timber
Defensible Space: Less Than 30 ft treated
Roof Material: Fire resistant- tar, rubberized
Siding Material: Rock, concrete, metal
Electrical Power: Yes
Gas to Structure: Yes
Hazards: Fuels below structure, slope
Access to Site: T6 Engine
Describe Access: One way in and out
Comm With ICP: No
Water Source: Limited or dependent on electricity
Safety Zone Present: No safety zone(s) in area



Mitigation Time (in hours): 6
Mitigation Description: Thinning and weed whacking

Resources Needed to Protect Structure:
Type 6 engine pumpkin, sprinklers, pump#
RMK-0148-104

Notes: Fuel loading below residence and above, trex deck



Methodist East Structure Assessment

Structure ID: 88

Location: 4880 Cr 108,

Coordinates (DDM): 38° 29' 23.105" N, 106° 0' 20.674" W

Collected Date/Time: 9/22/2019 2:57:00 PM
Collected By: Chris Masson
Inspector's Position: Divs

Page 59 of 126

Triage Category: Defensible, Prep and Hold

Type of Structure: Residential

Primary Structures:

Is the building Occupied?: Yes

Outbuildings: 1

Fuel Surrounding Structure: Shrub or timber

Defensible Space: Less Than 30 ft treated

Roof Material: Fire resistant- tar, rubberized

Siding Material: Rock, concrete, metal

Electrical Power: Yes

Gas to Structure: Yes

Hazards: Fuels below structure

Access to Site: T6 Engine

Describe Access: One way in and out

Comm With ICP: No

Water Source: Limited or dependent on electricity

Safety Zone Present: Potential safety zone(s) in area



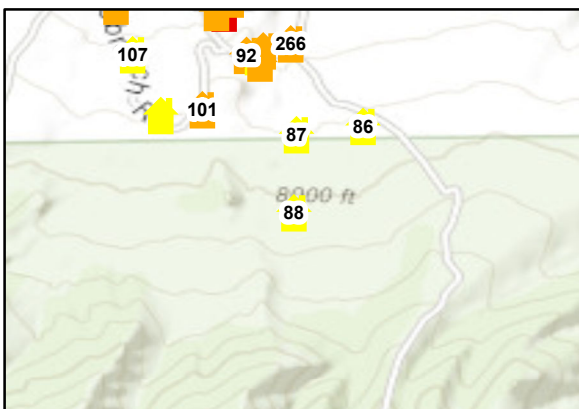
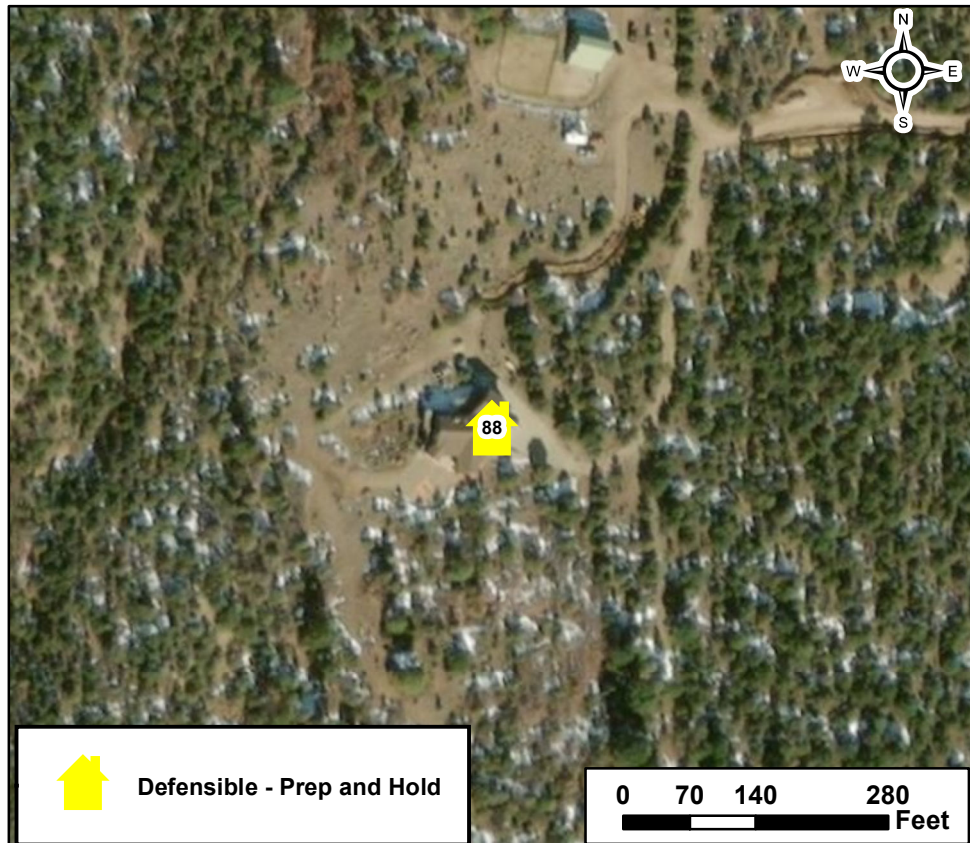
Mitigation Time (in hours): 6

Mitigation Description: Thinning and weed whacking

Resources Needed to Protect Structure:

Type 6 engine pumpkin and sprinklers on house, pump# RMK-0148-48. Pumpkin and sprinklers on barn, pump# RMK-0148-116.

Notes: Structure has gravel perimeter. Fuel loading below residence, wrap around wooden deck, some thinning around property



Defensible - Prep and Hold

0 70 140 280 Feet

Methodist East Structure Assessment

Structure ID: 89

Location: 5265 Cr 108,

Coordinates (DDM): 38° 29' 41.271" N, 106° 0' 24.117" W

Collected Date/Time: 9/22/2019 3:34:00 PM
Collected By: Chris Masson
Inspector's Position: Divs

Triage Category: Non-Defensible, Prep and Leave

Type of Structure: Residential

Primary Structures:

Is the building Occupied?: Yes

Outbuildings: 2

Fuel Surrounding Structure: Shrub or timber

Defensible Space: Less Than 30 ft treated

Roof Material: Fire resistant- tar, rubberized

Siding Material: Wood or open sided

Electrical Power: Yes

Gas to Structure: Yes

Hazards: Dense fuels, some slope

Access to Site: T6 Engine

Describe Access: One way in and out

Comm With ICP: No

Water Source: Limited or dependent on electricity

Safety Zone Present: No safety zone(s) in area

Mitigation Time (in hours): 8

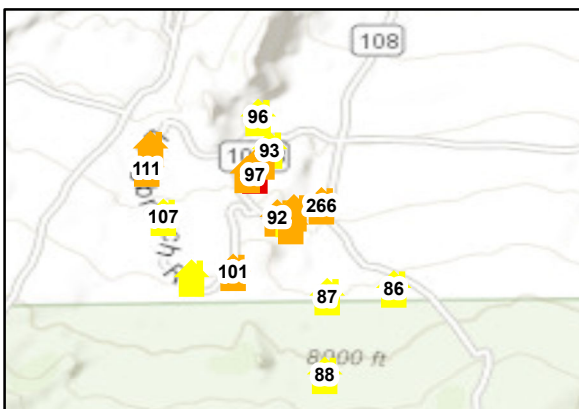
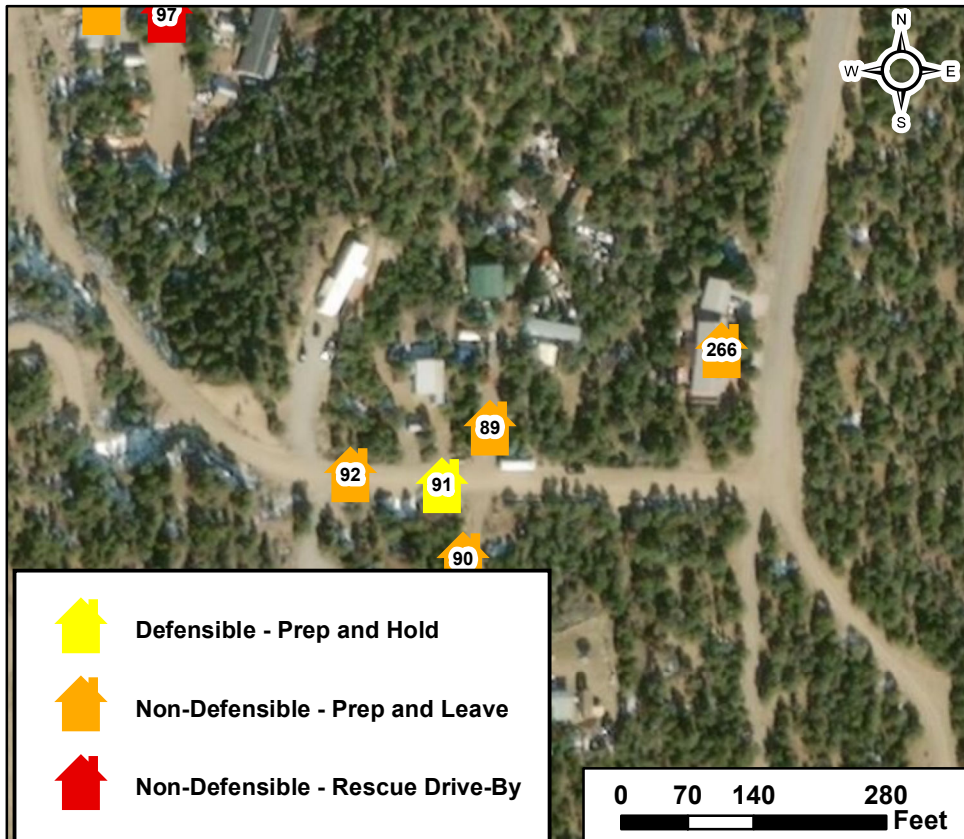
Mitigation Description: Thinning and weed whacking



Resources Needed to Protect Structure:

Type 6 engine

Notes: Bunched up structures, some debris, vehicles



Methodist East Structure Assessment

Structure ID: 90

Location: 5255 Cr 108,

Coordinates (DDM): 38° 29' 39.893" N, 106° 0' 24.458" W

Collected Date/Time: 9/22/2019 3:15:00 PM
Collected By: Chris Masson
Inspector's Position: Divs

Triage Category: Non-Defensible, Prep and Leave

Type of Structure: Residential

Primary Structures:

Is the building Occupied?: Yes

Outbuildings: 5

Fuel Surrounding Structure: Shrub or timber

Defensible Space: No defensible space

Roof Material: Fire resistant- tar, rubberized

Siding Material: Wood or open sided

Electrical Power: Yes

Gas to Structure: Yes

Hazards: Fuels surrounding structures are dense, slope, possible hazmat

Access to Site: T6 Engine

Describe Access: One way in and out

Comm With ICP: No

Water Source: Limited or dependent on electricity

Safety Zone Present: No safety zone(s) in area

Mitigation Time (in hours): 12

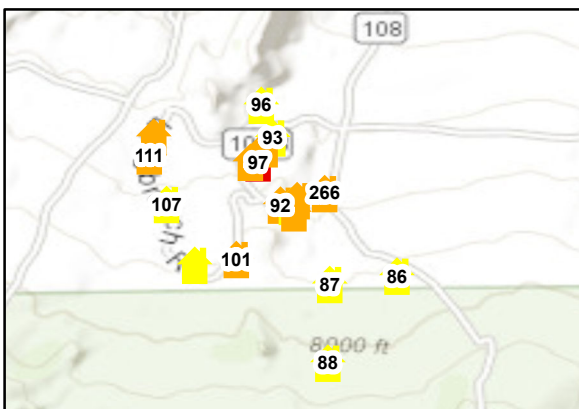
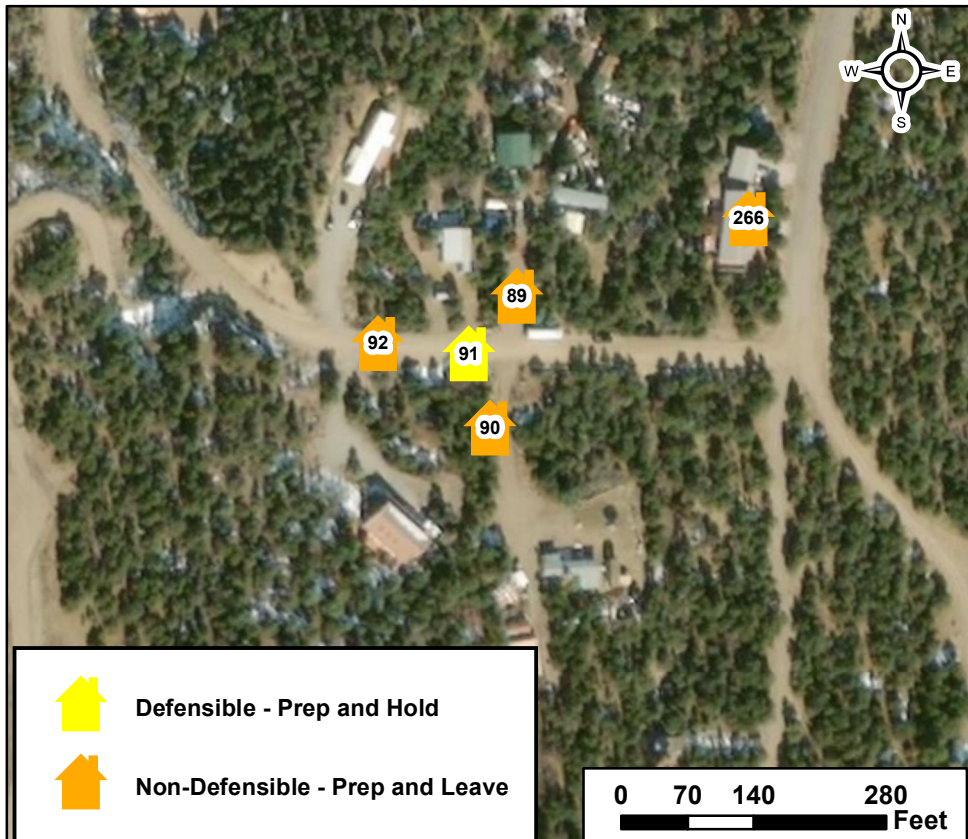
Mitigation Description: Thinning and weed whacking



Resources Needed to Protect Structure:

Type 6 engine

Notes: Large amounts of debris, modular home, multiple out buildings



Methodist East Structure Assessment

Structure ID: 91

Location: 5275 Cr 108,

Coordinates (DDM): 38° 29' 40.663" N, 106° 0' 24.748" W

Collected Date/Time: 9/22/2019 3:38:00 PM
Collected By: Chris Masson
Inspector's Position: Divs

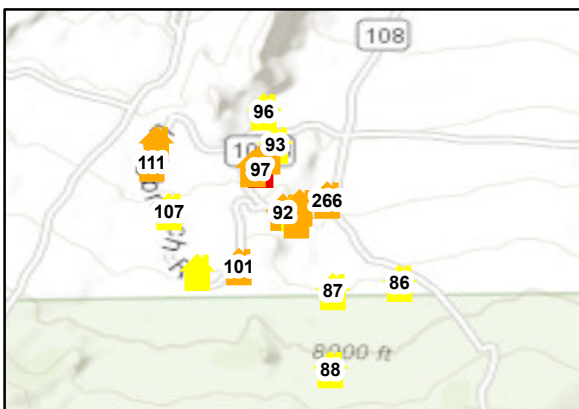
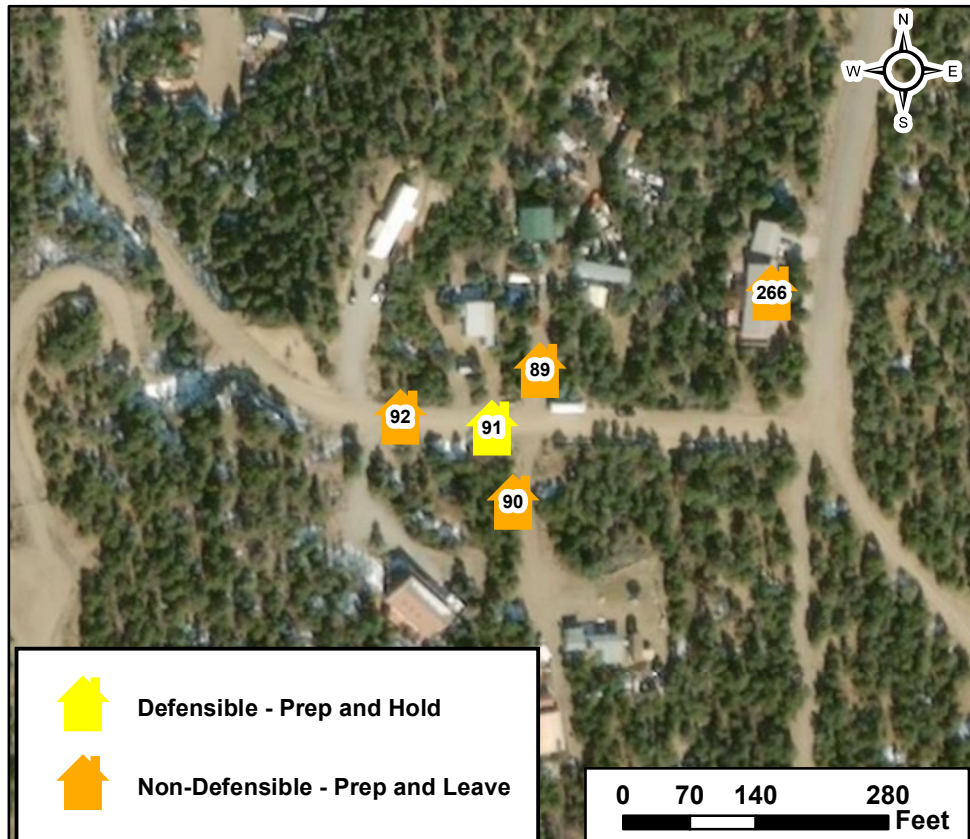
Triage Category: Defensible, Prep and Hold
Type of Structure: Residential
Primary Structures:
Is the building Occupied?: Yes
Outbuildings: 0
Fuel Surrounding Structure: Shrub or timber
Defensible Space: Less Than 30 ft treated
Roof Material: Noncombustible or not applicable
Siding Material: Rock, concrete, metal
Electrical Power: Yes
Gas to Structure: Yes
Hazards: Fuels below and above structure, slope
Access to Site: T6 Engine
Describe Access: One way in and out
Comm With ICP: No
Water Source: Limited or dependent on electricity
Safety Zone Present: No safety zone(s) in area



Mitigation Time (in hours): 6
Mitigation Description: Thinning and weed whacking

Resources Needed to Protect Structure:
Type 6 engine pumpkin, sprinklers, pump#
RMK-0148-243

Notes: Structure has some gravel perimeter. Fuel loading below residence, wooden/trex deck, propane tank near structure, some patio area



Methodist East Structure Assessment

Structure ID: 92

Location: 5285 CR 108a, Methodist MTN

Collected Date/Time: 9/22/2019 3:44:00 PM

Collected By: Rob Thorp

Inspector's Position: STPS

Coordinates (DDM): 38° 29' 40.764" N, 106° 0' 25.964" W

Triage Category: Non-Defensible, Prep and Leave

Type of Structure: Residential

Primary Structures:

Is the building Occupied?: Yes

Outbuildings: 0

Fuel Surrounding Structure: Shrub or timber

Defensible Space: Less Than 30 ft treated

Roof Material: Fire resistant- tar, rubberized

Siding Material: Wood or open sided

Electrical Power: Yes

Gas to Structure: Yes

Hazards: 1 way access

Access to Site: T3/4 Engine

Describe Access: CR 108 from Hwy 50

Comm With ICP: Yes

Water Source: Limited or dependent on electricity

Safety Zone Present: No safety zone(s) in area

Mitigation Time (in hours): 6

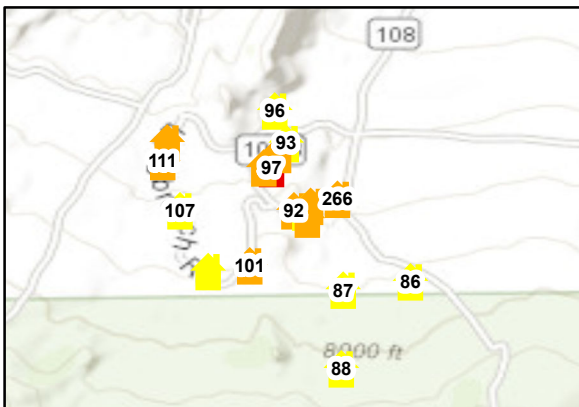
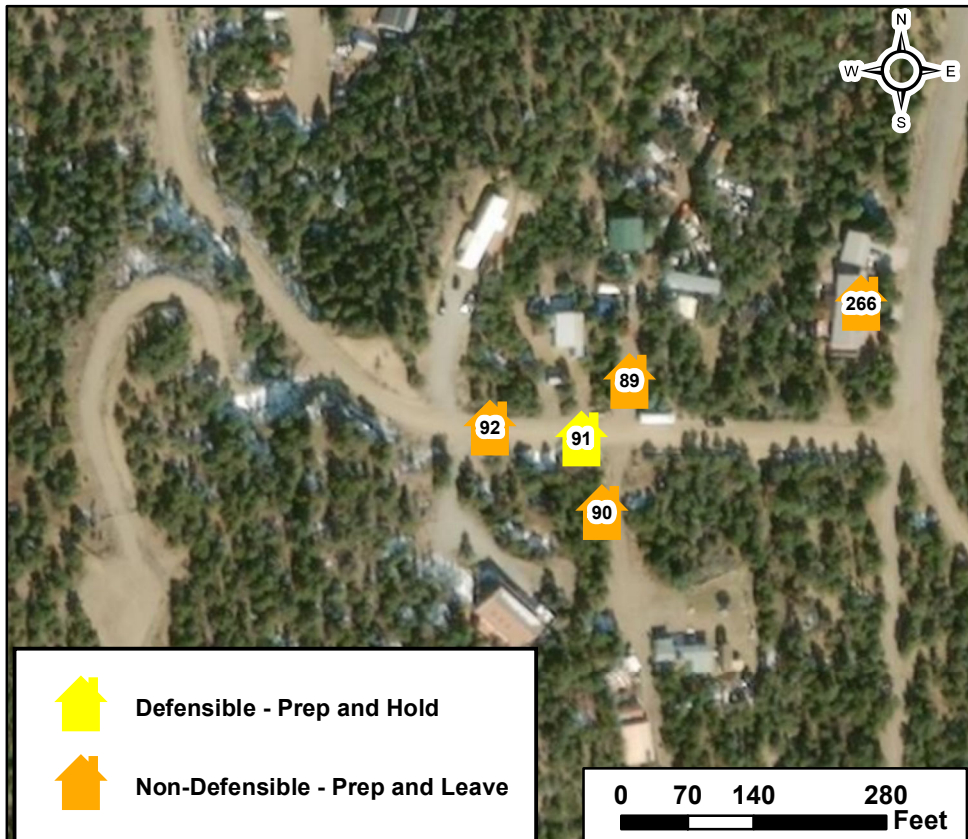
Mitigation Description: Brush and grass removal



Resources Needed to Protect Structure:

Sprinkler, pumpkin, pump# RMK-0148-85

Notes: Fuels close, some clearance mobile home skirted



Methodist East Structure Assessment

Structure ID: 93

Location: 5395 Kitty , Boot Hill

Collected Date/Time: 9/22/2019 4:03:00 PM

Collected By: Rob Thorp

Inspector's Position: STPS

Coordinates (DDM): 38° 29' 48.330" N, 106° 0' 26.842" W

Page 64 of 126

Triage Category: Defensible, Prep and Hold

Type of Structure: Residential

Primary Structures:

Is the building Occupied?: Yes

Outbuildings: 4

Fuel Surrounding Structure: Shrub or timber

Defensible Space: 30 ft treated

Roof Material: Noncombustible or not applicable

Siding Material: Rock, concrete, metal

Electrical Power: Yes

Gas to Structure: Yes

Hazards: 1 way access


Access to Site: T3/4 Engine

Describe Access: CR 108 from Hwy 50

Comm With ICP: Yes

Water Source: Limited or dependent on electricity

Safety Zone Present: Potential safety zone(s) in area



Mitigation Time (in hours): 2

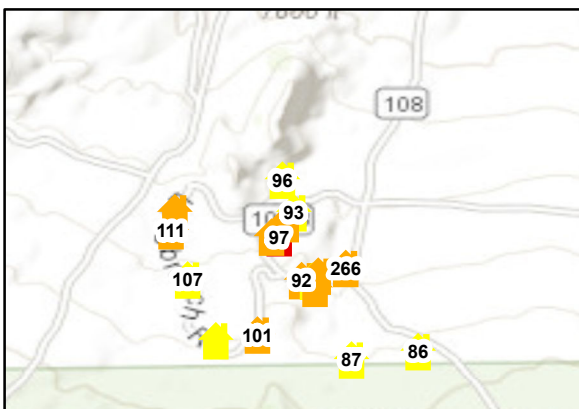
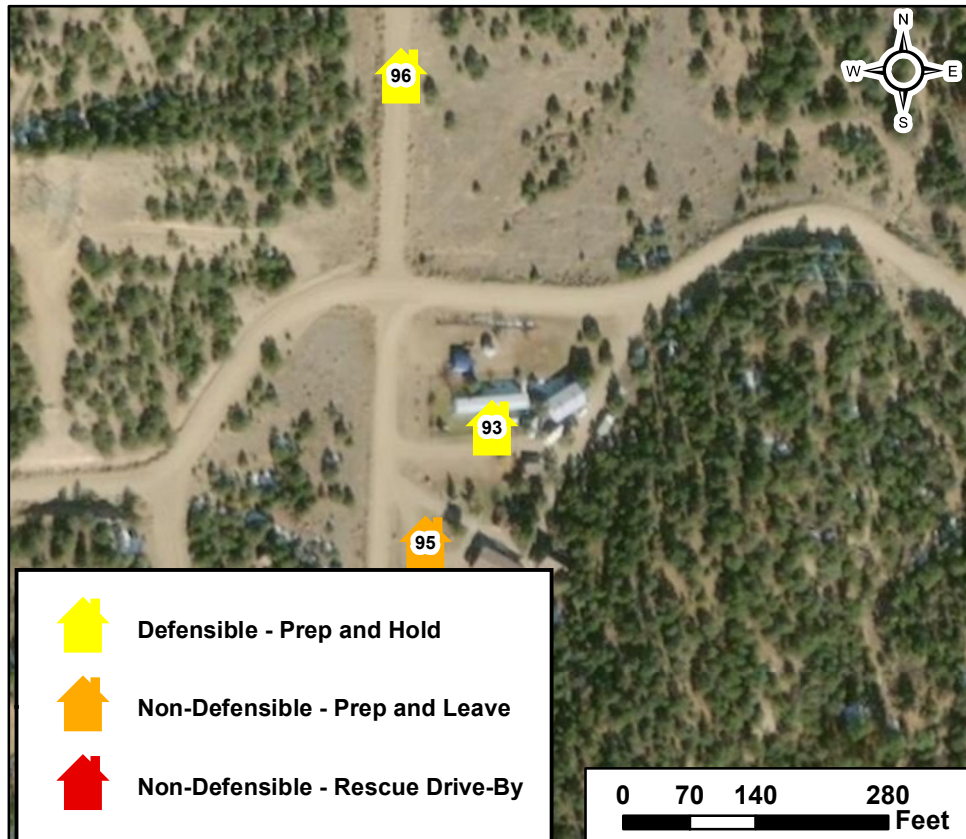
Mitigation Description: Brush and grass removal

Resources Needed to Protect Structure:

Sprinkler, engine, 2 pumpkins, 2 pumps.

Pump # RMK-0148-45, RMK-0148-242

Notes: Numerous outbuildings some fuels close to structure



Methodist East Structure Assessment

Structure ID: 94

Collected Date/Time: 9/22/2019 4:41:00 PM
Collected By: Chris Masson
Inspector's Position: Divs

Location: 770 cr 107A,

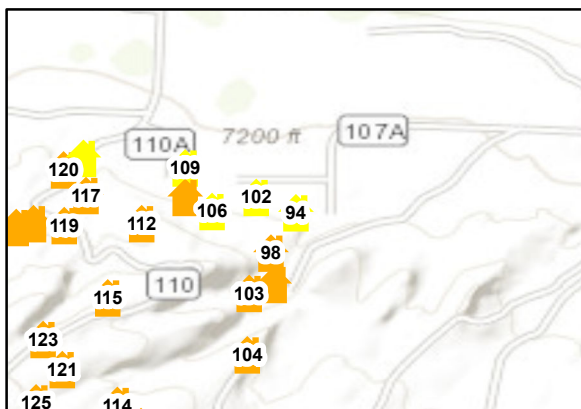

Coordinates (DDM): 38° 30' 50.854" N, 106° 0' 26.902" W

Triage Category: Defensible, Prep and Hold
Type of Structure: Residential
Primary Structures:
Is the building Occupied?: Yes
Outbuildings: 1
Fuel Surrounding Structure: Shrub or timber
Defensible Space: Less Than 30 ft treated
Roof Material: Noncombustible or not applicable
Siding Material: Log construction
Electrical Power: Yes
Gas to Structure: Yes
Hazards: Fuels above structure, slope
Access to Site: T6 Engine
Describe Access: One way in and out
Comm With ICP: No
Water Source: Limited or dependent on electricity
Safety Zone Present: Potential safety zone(s) in area



Mitigation Time (in hours): 6
Mitigation Description: Thinning and weed whacking

Resources Needed to Protect Structure:
Type 6 engine
Notes: Wooden deck, large driveway area, A-frame, some debris



Defensible - Prep and Hold



Non-Defensible - Prep and Leave

0 70 140 280 Feet

Methodist East Structure Assessment

Structure ID: 95

Location: 5385 Kitty circle, Boot Hill

Collected Date/Time: 9/22/2019 3:57:00 PM
Collected By: Chris Masson
Inspector's Position: Divs

Coordinates (DDM): 38° 29' 47.114" N, 106° 0' 27.707" W

Triage Category: Non-Defensible, Prep and Leave

Type of Structure: Residential

Primary Structures:

Is the building Occupied?: Yes

Outbuildings: 4

Fuel Surrounding Structure: Shrub or timber

Defensible Space: Less Than 30 ft treated

Roof Material: Noncombustible or not applicable

Siding Material: Rock, concrete, metal

Electrical Power: Yes

Gas to Structure: Yes

Hazards: Fuels above structure

Access to Site: T6 Engine

Describe Access: One way in and out

Comm With ICP: No

Water Source: Limited or dependent on electricity

Safety Zone Present: No safety zone(s) in area



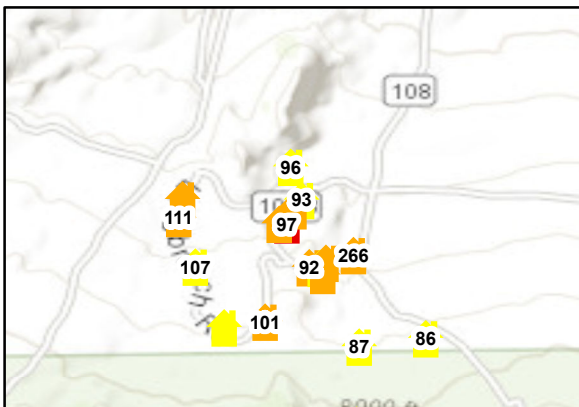
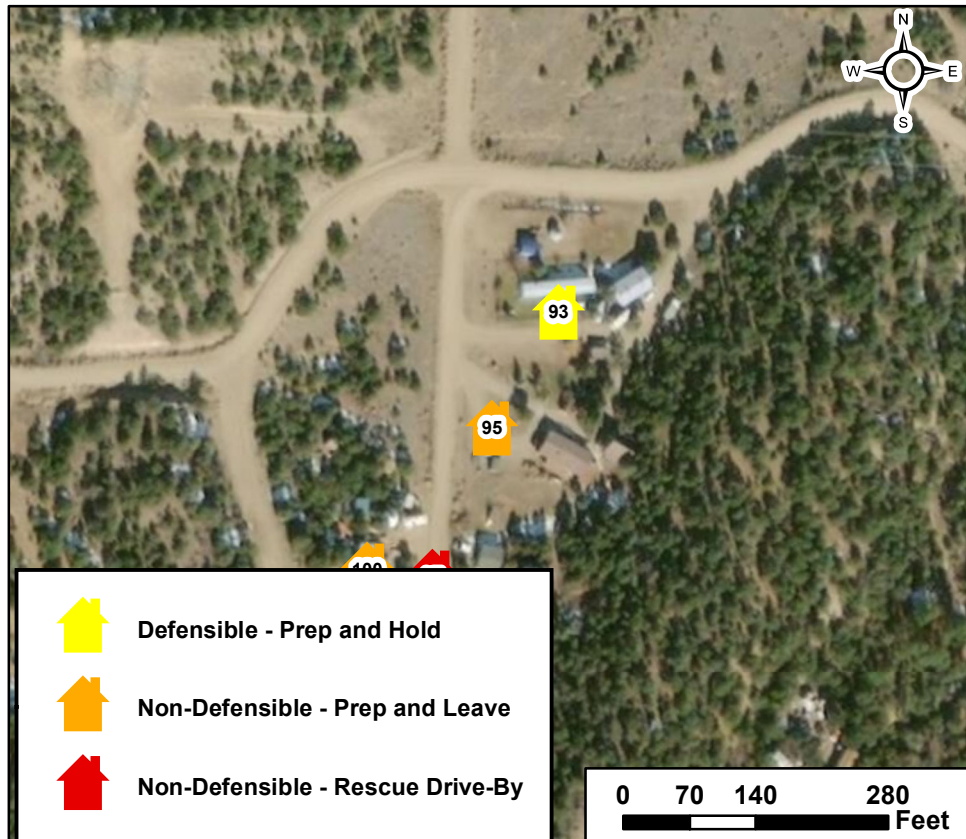
Mitigation Time (in hours): 6

Mitigation Description: Thinning and weed whacking, porta tank and sprinklers

Resources Needed to Protect Structure:

Type 6 engine

Notes: Modular home with add on, wood shed connected to structure, some fuel loading above structure, some gravel pathways.



Methodist East Structure Assessment

Structure ID: 96

Location: 5420 Greenhorn circle,

Coordinates (DDM): 38° 29' 52.000" N, 106° 0' 28.100" W

Collected Date/Time: 9/17/2019 8:39:00 PM

Collected By: Rob Thorp

Inspector's Position: STPS

Page 67 of 126

Triage Category: Defensible, Prep and Hold
Type of Structure: Residential
Primary Structures:
Is the building Occupied?: Yes
Outbuildings: 0
Fuel Surrounding Structure: Shrub or timber
Defensible Space: 30 ft treated
Roof Material: Fire resistant- tar, rubberized
Siding Material: Wood or open sided
Electrical Power: Yes
Gas to Structure: Yes
Hazards: One way in and out
Access to Site: T3/4 Engine
Describe Access: CR 108A to Greenhorn
Comm With ICP: Yes
Water Source: Limited or dependent on electricity
Safety Zone Present: Potential safety zone(s) in area



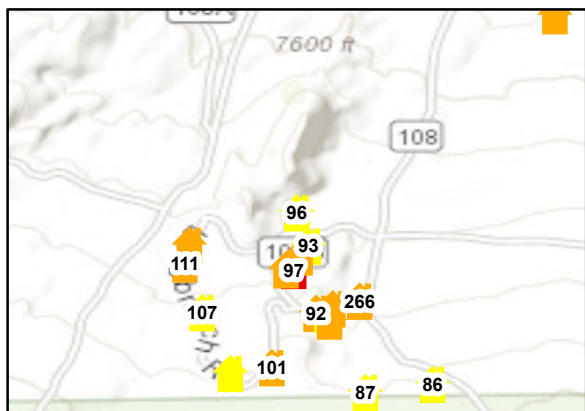
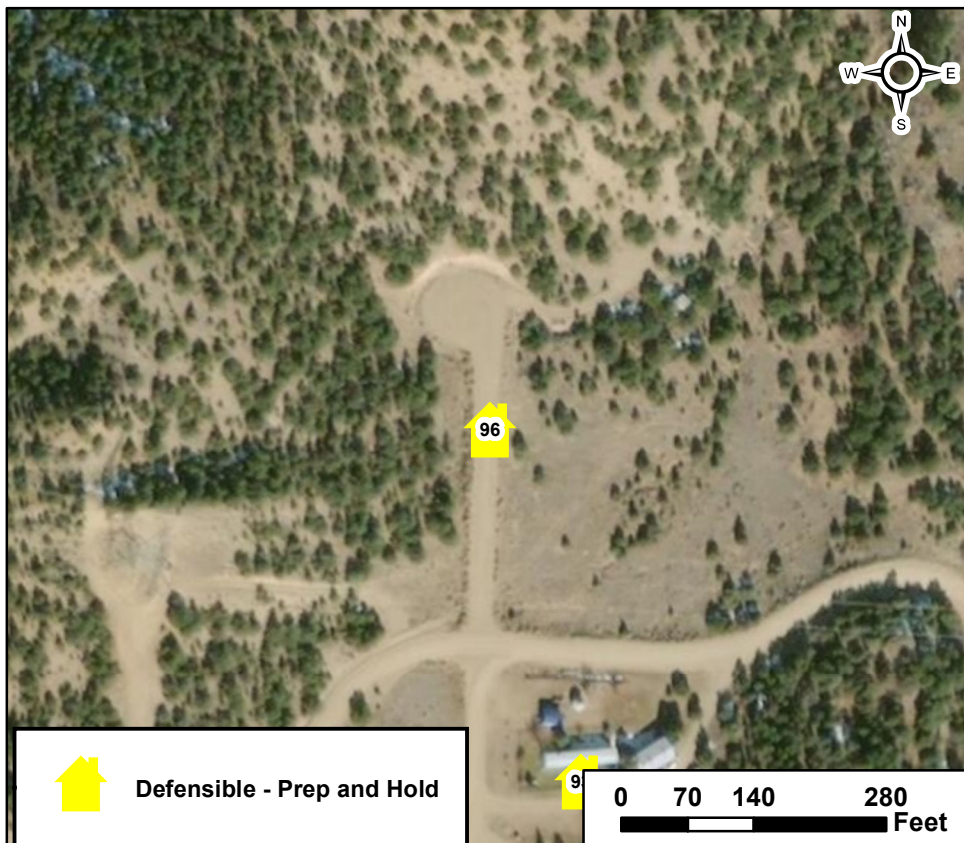
Mitigation Time (in hours): 0

Mitigation Description:

Resources Needed to Protect Structure:

New construction no surface fuels

Notes: Well maintained structure and landscaping New construction



Methodist East Structure Assessment

Structure ID: 97

Collected Date/Time: 9/22/2019 3:50:00 PM
 Collected By: Rob Thorp
 Inspector's Position: STPS

Location: Kitty Circle, Boot hill

Coordinates (DDM): 38° 29' 45.549" N, 106° 0' 28.477" W

Triage Category: Non-Defensible, Rescue, Drive By

Type of Structure: Residential

Primary Structures:

Is the building Occupied?: Yes

Outbuildings: 2

Fuel Surrounding Structure: Shrub or timber

Defensible Space: Less Than 30 ft treated

Roof Material: Noncombustible or not applicable

Siding Material: Wood or open sided

Electrical Power: Yes

Gas to Structure: Yes

Hazards: 1 way access, lots of yard debris

Access to Site: T3/4 Engine

Describe Access: CR 108 from Hwy 50

Comm With ICP: Yes

Water Source: Limited or dependent on electricity

Safety Zone Present: No safety zone(s) in area



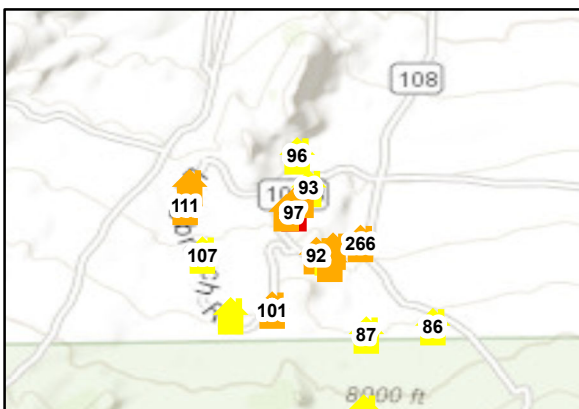
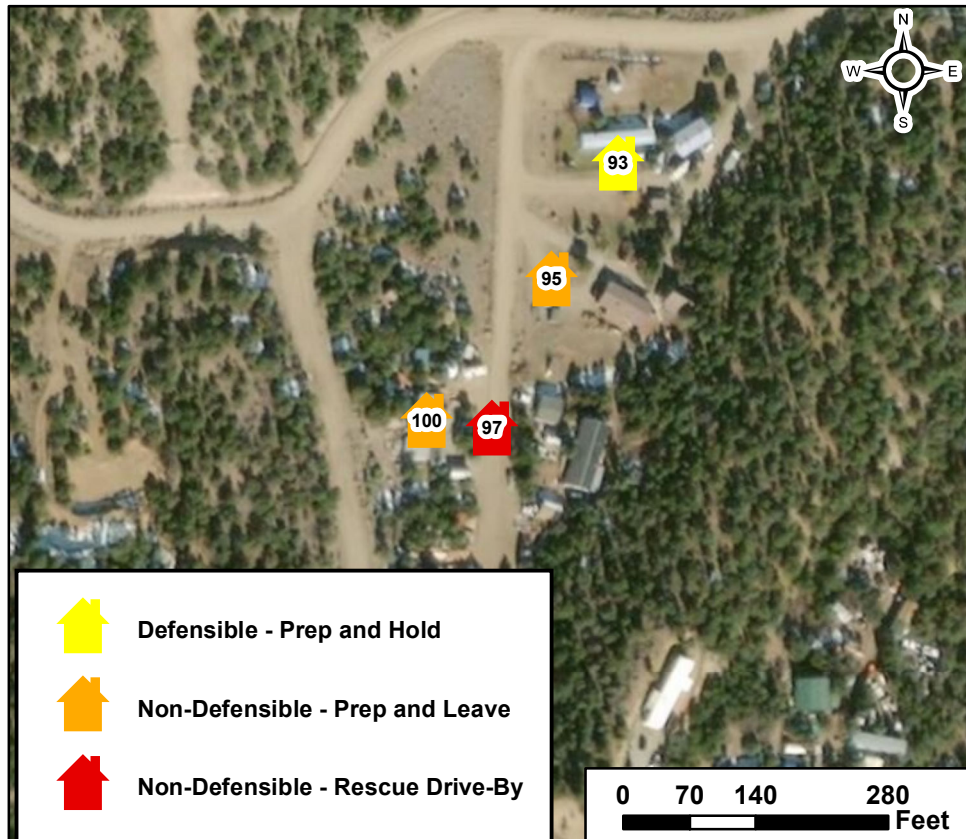
Mitigation Time (in hours): 6

Mitigation Description: Brush and grass removal and yard debris

Resources Needed to Protect Structure:

Sprinkler

Notes: Fuels close, decks with fuels under, lots of uard debris and closely space budings



Methodist East Structure Assessment

Structure ID: 98

Location: 6407, CR 107, Salida,

Coordinates (DDM): 38° 30' 46.381" N, 106° 0' 29.734" W

Collected Date/Time: 10/4/2019 3:57:51 PM
Collected By: Daniel Cedeno
Inspector's Position: DIVS

Triage Category: Non-Defensible, Prep and Leave

Type of Structure: Residential

Primary Structures:

Is the building Occupied?: Yes

Outbuildings: 1

Fuel Surrounding Structure: Shrub or timber

Defensible Space: Less Than 30 ft treated

Roof Material: Fire resistant- tar, rubberized

Siding Material: Rock, concrete, metal

Electrical Power: Yes

Gas to Structure: Yes

Hazards: One way in and out

Access to Site:

Describe Access: Stay on CR 107 towards gravel pit, turn right before gate to gravel pit.

Comm With ICP: Yes

Water Source: Limited or dependent on electricity

Safety Zone Present: No safety zone(s) in area



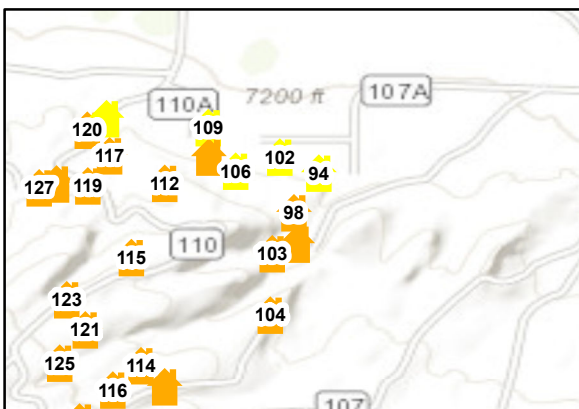
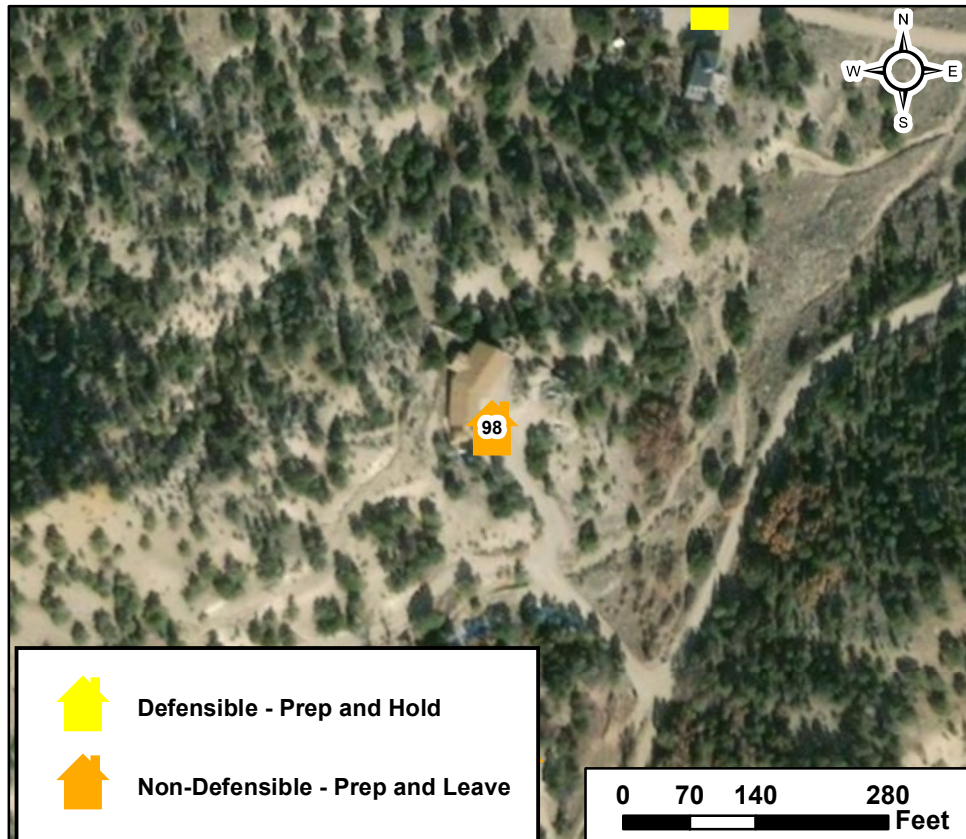
Mitigation Time (in hours): 1

Mitigation Description: Brush and limb up along north side of house on north facing slope in drainage leading up to the house

Resources Needed to Protect Structure:

1 type 6 or type 3 engine.

Notes: Well maintained around the house. North side of house could use more clearing.



Defensible - Prep and Hold



Non-Defensible - Prep and Leave

0 70 140 280 Feet

Methodist East Structure Assessment

Structure ID: 99

Location: 6403 cr 107A,

Coordinates (DDM): 38° 30' 42.872" N, 106° 0' 29.340" W

Collected Date/Time: 9/25/2019 4:51:00 PM
Collected By: Chris Masson
Inspector's Position: Divs

Triage Category: Non-Defensible, Prep and Leave

Type of Structure: Residential

Primary Structures:

Is the building Occupied?: Yes

Outbuildings: 1

Fuel Surrounding Structure: Shrub or timber

Defensible Space: Less Than 30 ft treated

Roof Material: Fire resistant- tar, rubberized

Siding Material: Wood or open sided

Electrical Power: Yes

Gas to Structure: Yes

Hazards: Tight turns on roads, fuels above and below, slope

Access to Site: T6 Engine

Describe Access: Off county road 107 to 107 A

Comm With ICP: No

Water Source: Limited or dependent on electricity

Safety Zone Present: Potential safety zone(s) in area



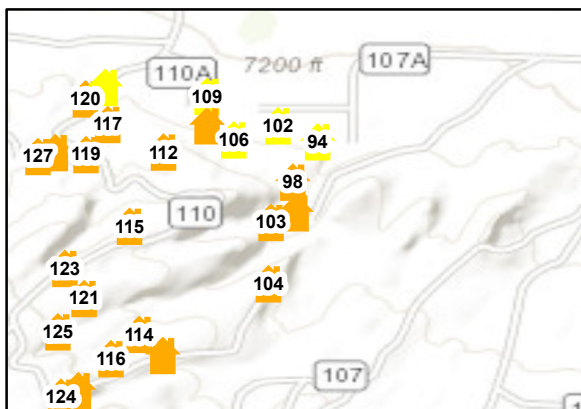
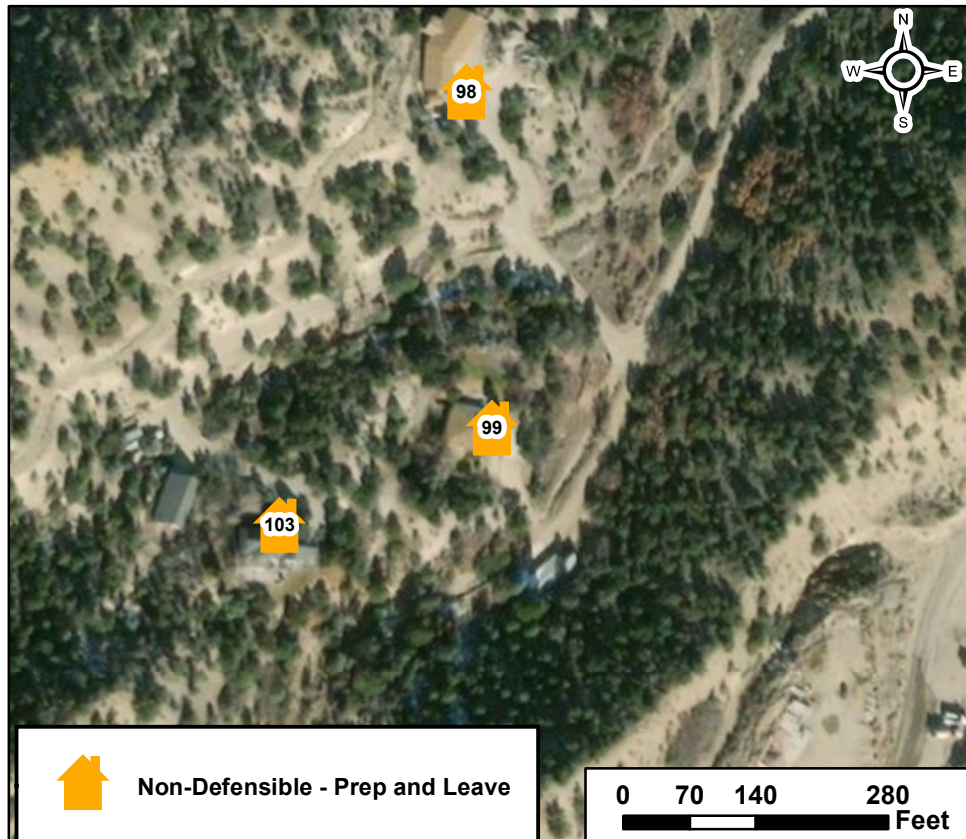
Mitigation Time (in hours): 6

Mitigation Description: Thinning and weed whacking

Resources Needed to Protect Structure:

Type 6 engine, porta tank and sprinklers

Notes: Modular shop below tucked into hillside, propane in front, paved drive, residence above



Non-Defensible - Prep and Leave

0 70 140 280 Feet

Methodist East Structure Assessment

Structure ID: 100

Location: 5299 Kitty circle, 108B, Boot hill

Collected Date/Time: 9/22/2019 3:49:00 PM

Collected By: Chris Masson

Inspector's Position: Divs

Coordinates (DDM): 38° 29' 45.618" N, 106° 0' 29.346" W

Triage Category: Non-Defensible, Prep and Leave

Type of Structure: Residential

Primary Structures:

Is the building Occupied?: Yes

Outbuildings: 1

Fuel Surrounding Structure: Shrub or timber

Defensible Space: No defensible space

Roof Material: Noncombustible or not applicable

Siding Material: Not applicable

Electrical Power: Yes

Gas to Structure: Yes

Hazards: Some fuels, possible fuel containers

Access to Site: T6 Engine

Describe Access: One way in and out, trailer park

Comm With ICP: No

Water Source: Limited or dependent on electricity

Safety Zone Present: No safety zone(s) in area



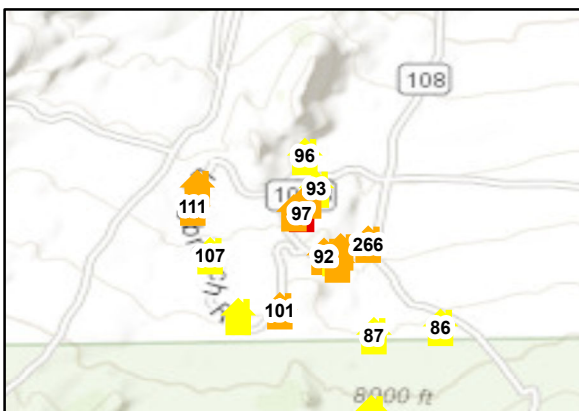
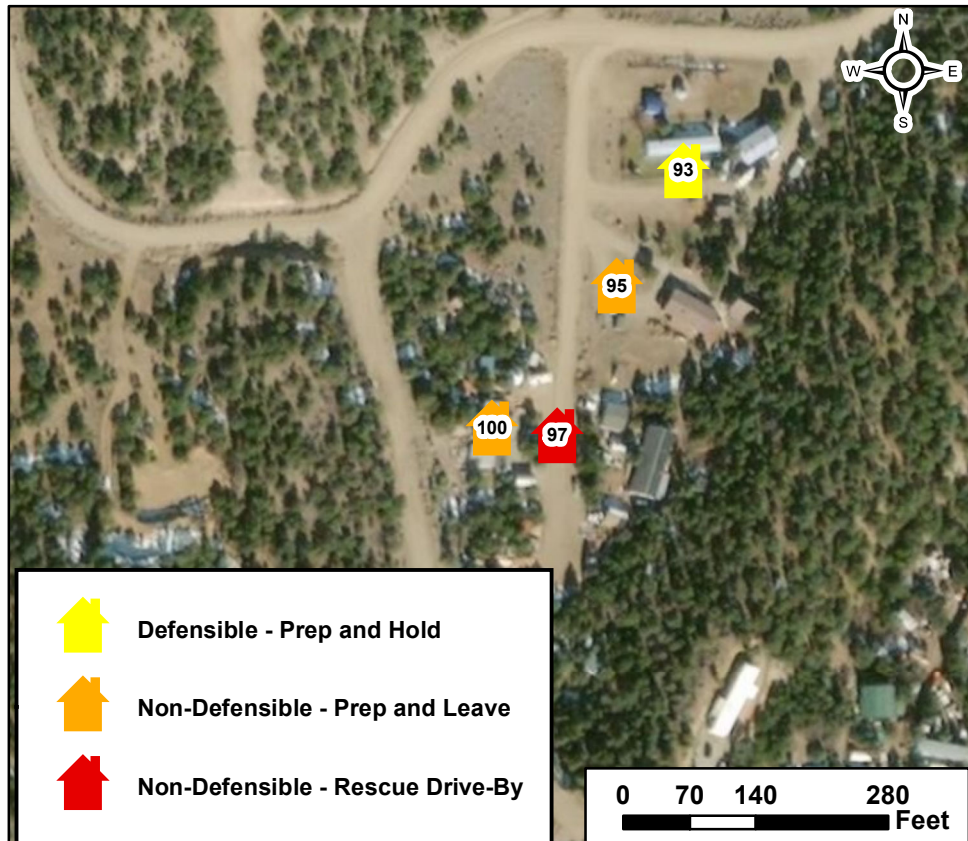
Mitigation Time (in hours): 8

Mitigation Description: Debris removal

Resources Needed to Protect Structure:

Type 6 engine

Notes: Modular home, debris, wooden deck



Methodist East Structure Assessment

Structure ID: 101

Location: 5410 Longbranch, Boothill

Collected Date/Time: 9/17/2019 7:45:29 PM

Collected By: Rob Thorp

Inspector's Position: STPS

Coordinates (DDM): 38° 29' 34.657" N, 106° 0' 30.932" W

Triage Category: Non-Defensible, Prep and Leave

Type of Structure: Residential

Primary Structures:

Is the building Occupied?: Yes

Outbuildings:

Fuel Surrounding Structure: Shrub or timber

Defensible Space: 30 ft treated

Roof Material: Fire resistant- tar, rubberized

Siding Material: Rock, concrete, metal

Electrical Power: Yes

Gas to Structure: Yes

Hazards: Long access road one way in and out

Access to Site: T1 Engine

Describe Access: County Road 108A to Longbranch

Comm With ICP: Yes

Water Source: Limited or dependent on electricity

Safety Zone Present: No safety zone(s) in area



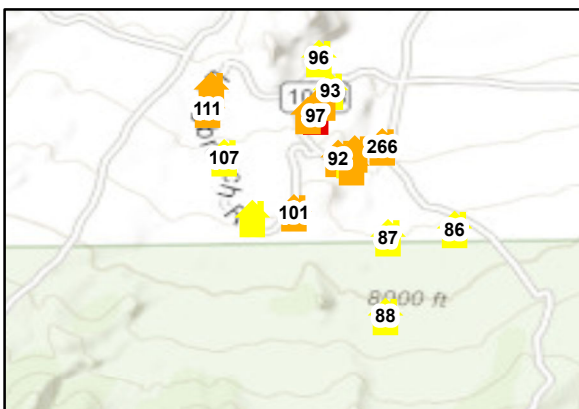
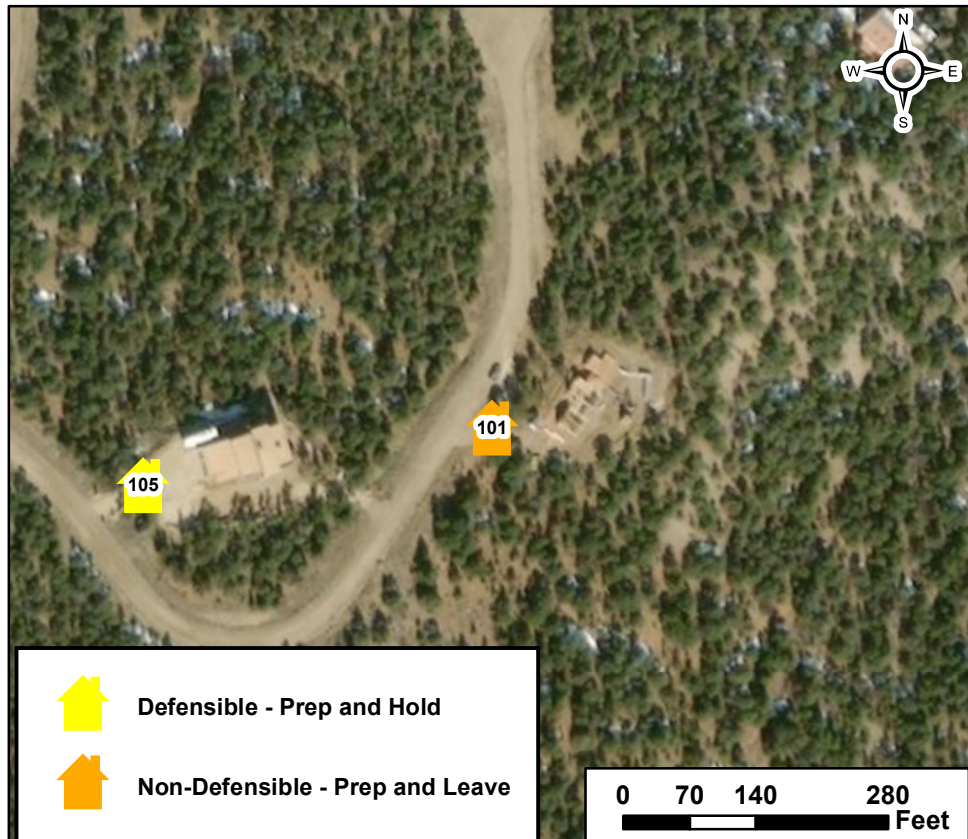
Mitigation Time (in hours): 0

Mitigation Description: Nothing to do no fuels at structure

Resources Needed to Protect Structure:

None

Notes: Well maintained new construction. PJ with no surface fuels if the fire is wind driven there is no safety zone



Methodist East Structure Assessment

Structure ID: 102

Location: 7734 Hilton lane,

Coordinates (DDM): 38° 30' 52.634" N, 106° 0' 31.343" W

Collected Date/Time: 9/22/2019 4:52:00 PM
Collected By: Chris Masson
Inspector's Position: Divs

Triage Category: Defensible, Prep and Hold
Type of Structure: Residential
Primary Structures:
Is the building Occupied?: Yes
Outbuildings: 1
Fuel Surrounding Structure: Shrub or timber
Defensible Space: Less Than 30 ft treated
Roof Material: Fire resistant- tar, rubberized
Siding Material: Rock, concrete, metal
Electrical Power: Yes
Gas to Structure: Yes
Hazards: Fuels
Access to Site: T6 Engine
Describe Access: One way in and out
Comm With ICP: No
Water Source: Limited or dependent on electricity
Safety Zone Present: Potential safety zone(s) in area

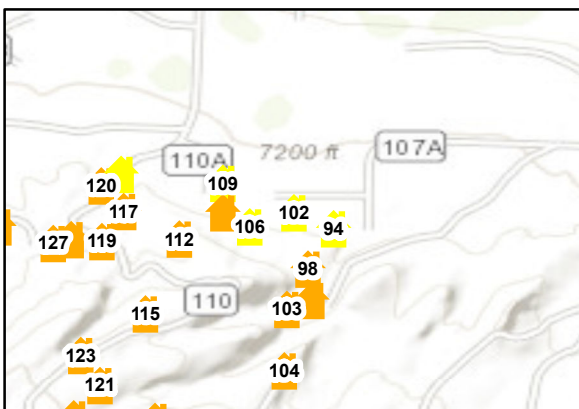
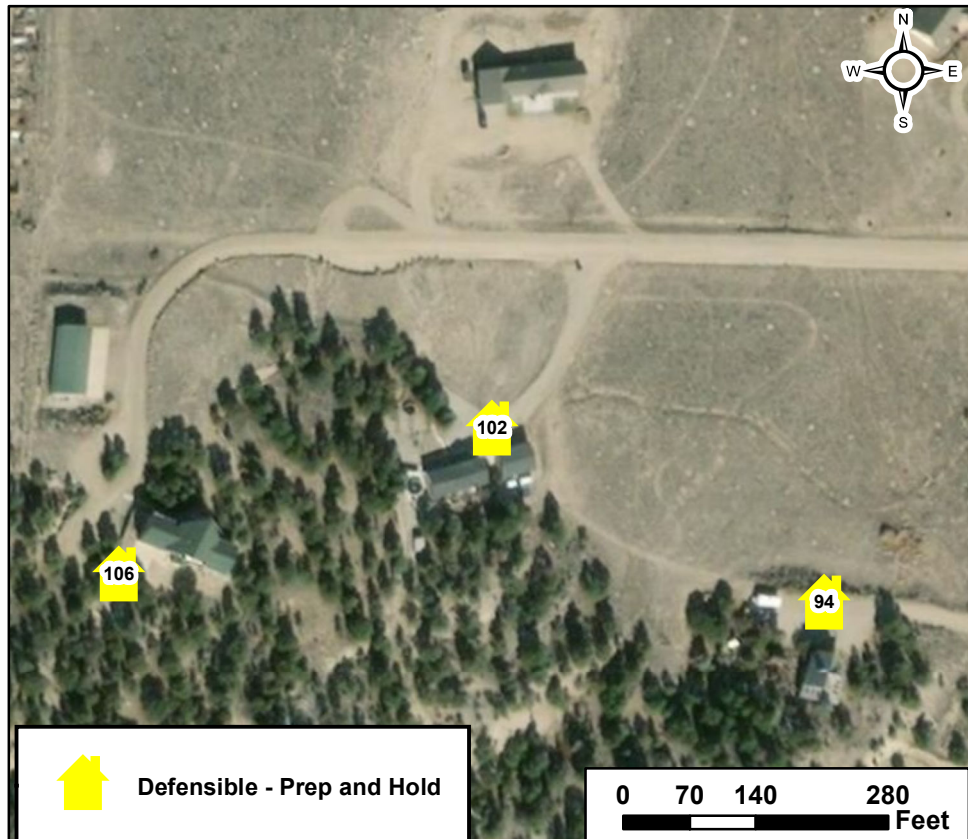


Mitigation Time (in hours): 6
Mitigation Description: Thinning

Resources Needed to Protect Structure:

Type 6 engine

Notes: Structure has some gravel perimeter. Small wooden deck.



Defensible - Prep and Hold

0 70 140 280 Feet

Methodist East Structure Assessment

Structure ID: 103

Location: 6407 cr 107A,

Coordinates (DDM): 38° 30' 41.833" N, 106° 0' 32.152" W

Collected Date/Time: 9/25/2019 5:13:00 PM
Collected By: Chris Masson
Inspector's Position: Divs

Triage Category: Non-Defensible, Prep and Leave

Type of Structure: Residential

Primary Structures:

Is the building Occupied?: Yes

Outbuildings: 2

Fuel Surrounding Structure: Shrub or timber

Defensible Space: Less Than 30 ft treated

Roof Material: Fire resistant- tar, rubberized

Siding Material: Rock, concrete, metal

Electrical Power: Yes

Gas to Structure: Yes

Hazards: Tight turns on roads, fuels above and below, slope

Access to Site: T6 Engine

Describe Access: Off county road 107 to 107 A

Comm With ICP: No

Water Source: Limited or dependent on electricity

Safety Zone Present: Potential safety zone(s) in area



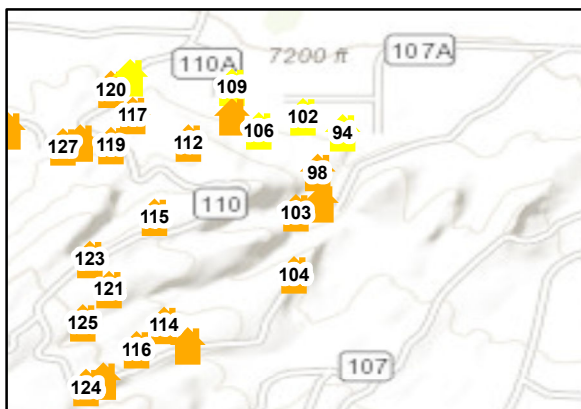

Mitigation Time (in hours): 4

Mitigation Description: Thinning

Resources Needed to Protect Structure:

Type 6 engine, porta tank and sprinklers

Notes: Wooden stairs to entrance, green lawn, wood/trex deck, some gravel landscaping



Non-Defensible - Prep and Leave

0 70 140 280 Feet

Methodist East Structure Assessment

Structure ID: 104

Location: 6040 cr 110,

Coordinates (DDM): 38° 30' 34.935" N, 106° 0' 32.390" W

Collected Date/Time: 9/25/2019 8:19:00 PM
Collected By: Chris Masson
Inspector's Position: Divs

Page 75 of 126

Triage Category: Non-Defensible, Prep and Leave

Type of Structure: Residential

Primary Structures:

Is the building Occupied?: Yes

Outbuildings:

Fuel Surrounding Structure: Shrub or timber

Defensible Space: Less Than 30 ft treated

Roof Material: Noncombustible or not applicable

Siding Material: Log construction

Electrical Power: Yes

Gas to Structure: Yes

Hazards: fuels above and below, slope

Access to Site: T6 Engine

Describe Access: Off cr 110 spur

Comm With ICP: No

Water Source: Limited or dependent on electricity

Safety Zone Present: No safety zone(s) in area



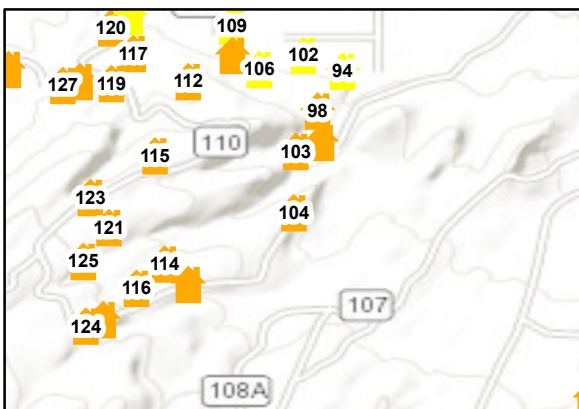
Mitigation Time (in hours): 6

Mitigation Description: Thinning and weed whacking

Resources Needed to Protect Structure:

Type 6 engine, porta tank and sprinklers

Notes: Wood wrap around deck, gravel drive



Methodist East Structure Assessment

Structure ID: 105

Collected Date/Time: 9/22/2019 3:08:00 PM
Collected By: Chris Masson
Inspector's Position: Divs

Location: 5440 Ionbranch,

Coordinates (DDM): 38° 29' 34.017" N, 106° 0' 35.561" W

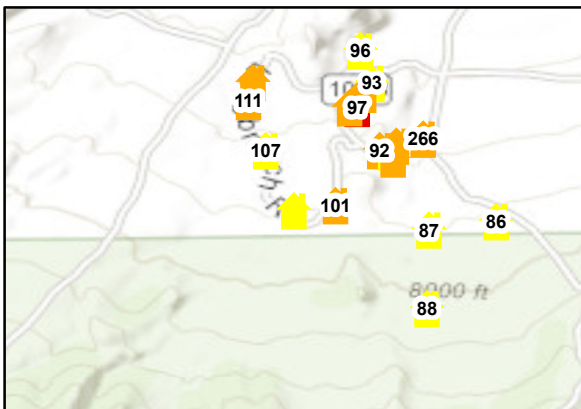
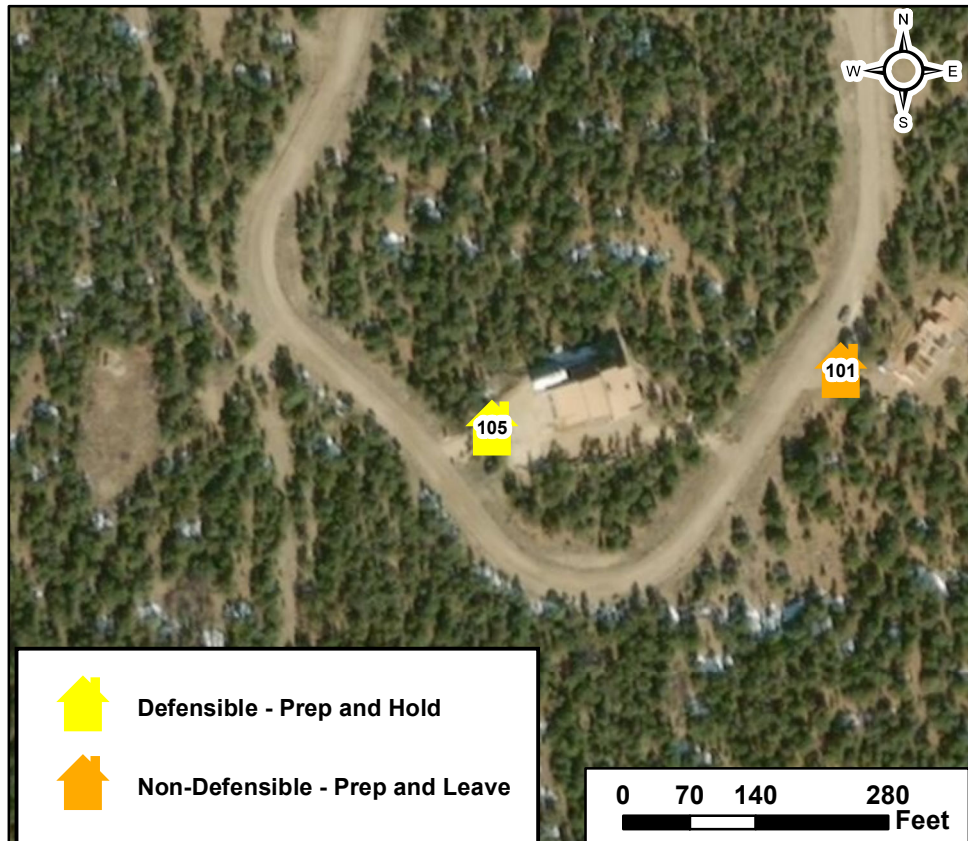
Triage Category: Defensible, Prep and Hold
Type of Structure: Residential
Primary Structures:
Is the building Occupied?: Yes
Outbuildings: 0
Fuel Surrounding Structure: Shrub or timber
Defensible Space: Less Than 30 ft treated
Roof Material: Noncombustible or not applicable
Siding Material: Rock, concrete, metal
Electrical Power: Yes
Gas to Structure: Yes
Hazards: Fuels below structure, slope
Access to Site: T6 Engine
Describe Access: One way in and out
Comm With ICP: No
Water Source: Limited or dependent on electricity
Safety Zone Present: No safety zone(s) in area





Mitigation Time (in hours): 6
Mitigation Description: Thinning and weed whacking

Resources Needed to Protect Structure:
Type 6 engine pumpkin, pump# RMK-0148-300

Notes: Structure has some gravel perimeter. Fuel loading below residence, metal deck, wood pile under deck next to residence, deck chairs with cushions



 Defensible - Prep and Hold
 Non-Defensible - Prep and Leave

0 70 140 280 Feet

Methodist East Structure Assessment

Structure ID: 106

Location: 7750 Hilton lane,

Coordinates (DDM): 38° 30' 51.069" N, 106° 0' 36.286" W

Collected Date/Time: 9/22/2019 5:00:00 PM
Collected By: Chris Masson
Inspector's Position: Divs

Triage Category: Defensible, Prep and Hold
Type of Structure: Residential
Primary Structures:
Is the building Occupied?: Yes
Outbuildings: 1
Fuel Surrounding Structure: Shrub or timber
Defensible Space: Less Than 30 ft treated
Roof Material: Fire resistant- tar, rubberized
Siding Material: Rock, concrete, metal
Electrical Power: Yes
Gas to Structure: Yes
Hazards: Fuels above structure, slope
Access to Site: T6 Engine
Describe Access: One way in and out
Comm With ICP: No
Water Source: Limited or dependent on electricity
Safety Zone Present: Potential safety zone(s) in area

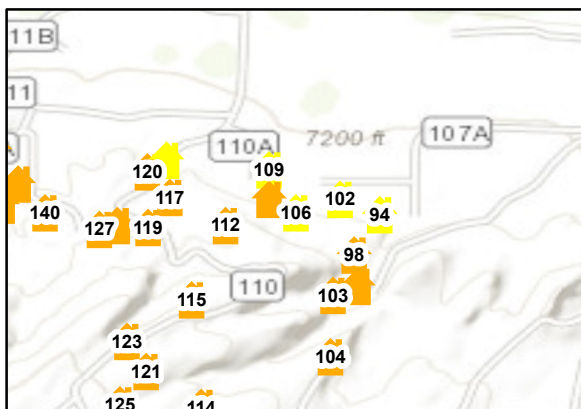
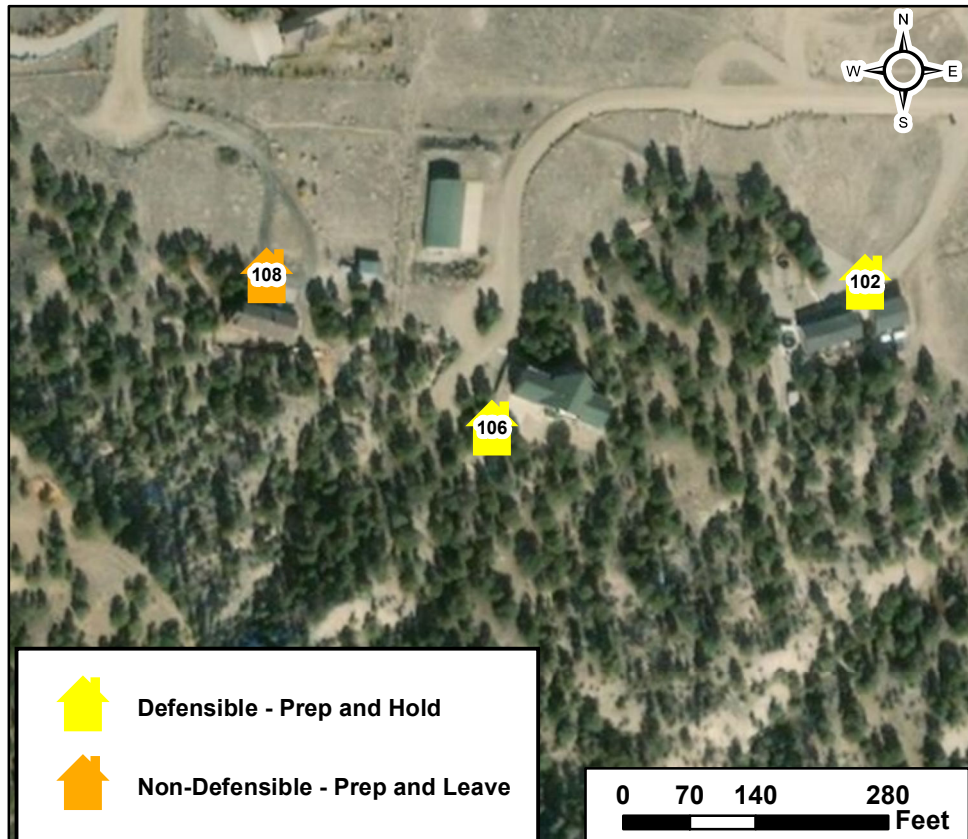


Mitigation Time (in hours): 6
Mitigation Description: Thinning and weed whacking

Resources Needed to Protect Structure:

Type 6 engine

Notes: Structure has some gravel perimeter. Fuel loading above residence, wooden deck



Methodist East Structure Assessment

Structure ID: 107

Location: 5466 Longranch Rd, Boot Hill

Collected Date/Time: 9/17/2019 8:04:00 PM

Collected By: Rob Thorp

Inspector's Position: STPS

Coordinates (DDM): 38° 29' 40.830" N, 106° 0' 38.728" W

Page 78 of 126

Triage Category: Defensible, Prep and Hold

Type of Structure: Residential

Primary Structures:

Is the building Occupied?: Yes

Outbuildings: 0

Fuel Surrounding Structure: Shrub or timber

Defensible Space: Less Than 30 ft treated

Roof Material: Fire resistant- tar, rubberized

Siding Material: Rock, concrete, metal

Electrical Power: Yes

Gas to Structure: Yes

Hazards: One way in and out, Some slash, debris less then 100 feet from residence

Access to Site: T3/4 Engine

Describe Access: Gravel road, one way on and out

Comm With ICP: Yes

Water Source: Limited or dependent on electricity

Safety Zone Present: Potential safety zone(s) in area

Mitigation Time (in hours): 5

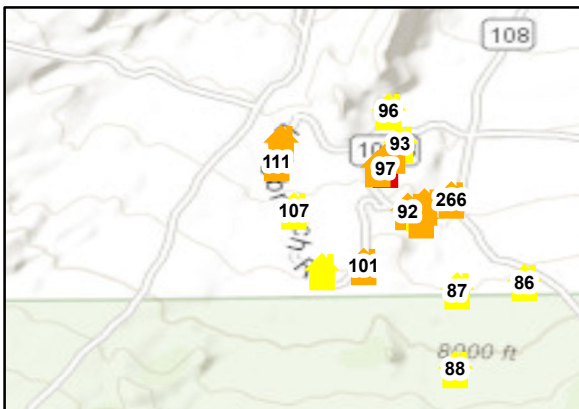
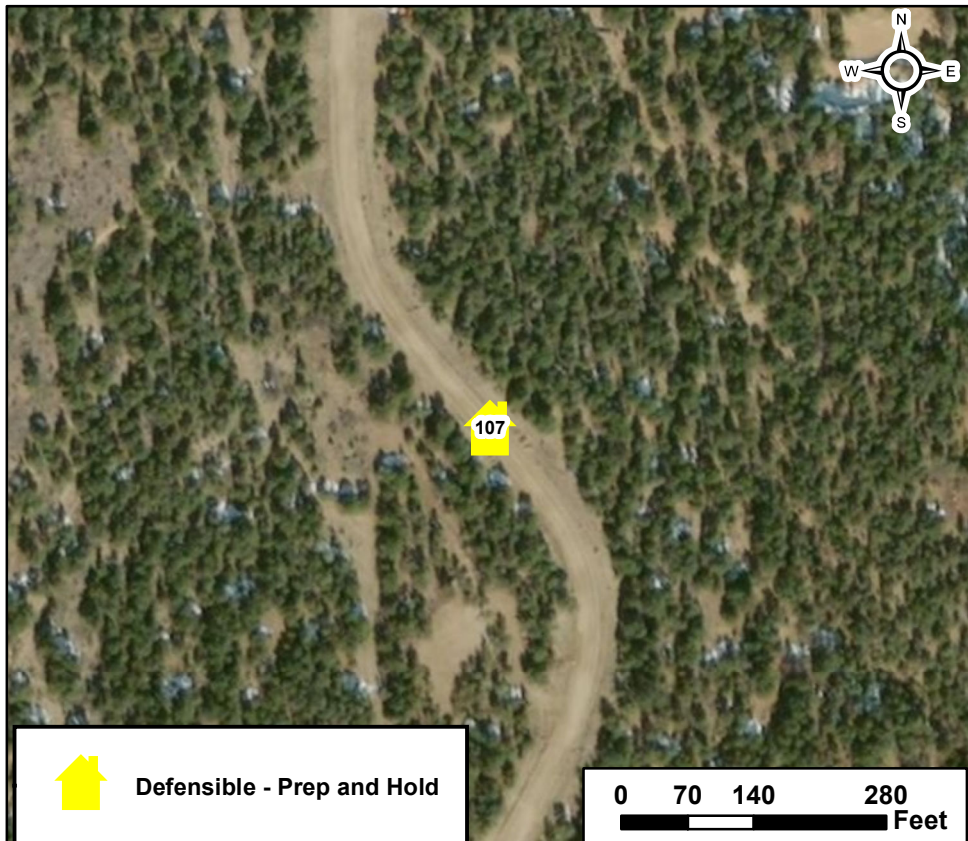
Mitigation Description: Moderate to some pockets of heavy brush needs to be removed



Resources Needed to Protect Structure:

Porta tank and sprinklers. pump# RMK-0148-309

Notes: Well maintained structure and landscaping



Defensible - Prep and Hold

0 70 140 280 Feet

Methodist East Structure Assessment

Structure ID: 108

Location: 6600 cr110A,

Coordinates (DDM): 38° 30' 52.638" N, 106° 0' 39.300" W

Collected Date/Time: 9/25/2019 4:51:00 PM
Collected By: Chris Masson
Inspector's Position: Divs

Triage Category: Non-Defensible, Prep and Leave

Type of Structure: Residential

Primary Structures:

Is the building Occupied?: Yes

Outbuildings: 1

Fuel Surrounding Structure: Shrub or timber

Defensible Space: Less Than 30 ft treated

Roof Material: Fire resistant- tar, rubberized

Siding Material: Wood or open sided

Electrical Power: Yes

Gas to Structure: Yes

Hazards: Fuels above, slope

Access to Site: T6 Engine

Describe Access: Off county road 110

Comm With ICP: No

Water Source: Limited or dependent on electricity

Safety Zone Present: Potential safety zone(s) in area



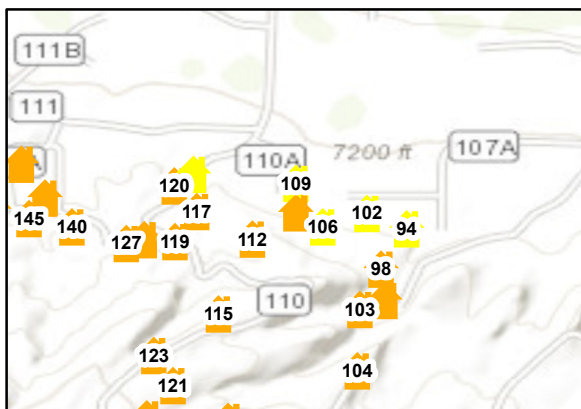
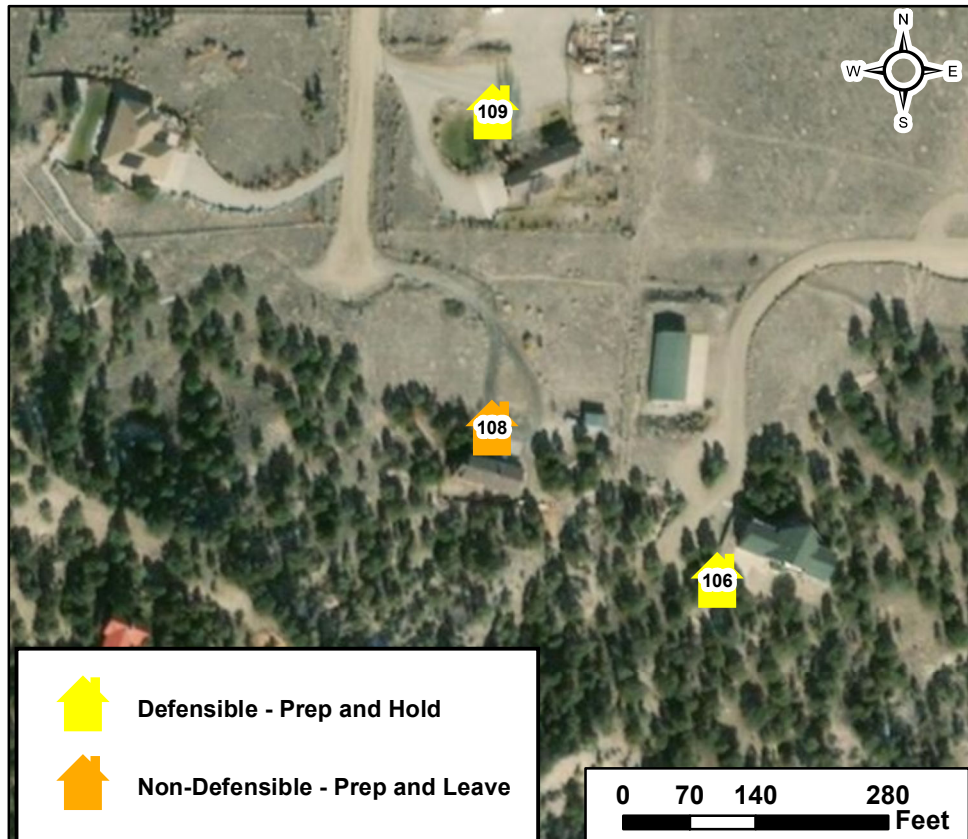
Mitigation Time (in hours): 4

Mitigation Description: Thinning and weed whacking

Resources Needed to Protect Structure:

Type 6 engine, porta tank and sprinklers

Notes: Wood wrap around deck, some debris, wood pile



Defensible - Prep and Hold



Non-Defensible - Prep and Leave

0 70 140 280 Feet

Methodist East Structure Assessment

Structure ID: 109

Location: 6738 cr110A,

Coordinates (DDM): 38° 30' 55.939" N, 106° 0' 39.334" W

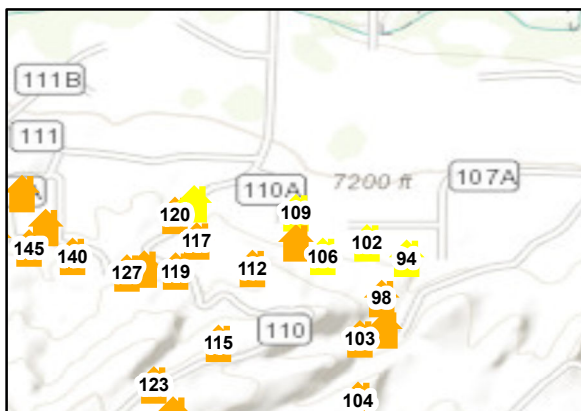
Collected Date/Time: 9/25/2019 5:44:00 PM
Collected By: Chris Masson
Inspector's Position: Divs

Triage Category: Defensible, Prep and Hold
Type of Structure: Residential
Primary Structures:
Is the building Occupied?: Yes
Outbuildings: 1
Fuel Surrounding Structure: Shrub or timber
Defensible Space: Less Than 30 ft treated
Roof Material: Fire resistant- tar,rubberized
Siding Material: Rock, concrete, metal
Electrical Power: Yes
Gas to Structure: Yes
Hazards:
Access to Site: T3/4 Engine
Describe Access: Off cr 110
Comm With ICP: No
Water Source: Limited or dependent on electricity
Safety Zone Present: Potential safety zone(s) in area



Mitigation Time (in hours): 2
Mitigation Description: Weed whacking

Resources Needed to Protect Structure:
Type 3/4 engine
Notes: Wooden deck, debris, sprinkler for deck provided by owner



Defensible - Prep and Hold



Non-Defensible - Prep and Leave

0 70 140 280 Feet

Methodist East Structure Assessment

Structure ID: 110

Collected Date/Time: 9/22/2019 4:12:00 PM
Collected By: Chris Masson
Inspector's Position: Divs

Location: 5483 long ranch,

Coordinates (DDM): 38° 29' 48.376" N, 106° 0' 40.176" W

Page 81 of 126

Triage Category: Non-Defensible, Prep and Leave

Type of Structure: Residential

Primary Structures:

Is the building Occupied?: Yes

Outbuildings: 0

Fuel Surrounding Structure: Shrub or timber

Defensible Space: No defensible space

Roof Material: Noncombustible or not applicable

Siding Material: Rock, concrete, metal

Electrical Power: Yes

Gas to Structure: Yes

Hazards: Fuels, some slope

Access to Site: T6 Engine

Describe Access: One way in and out

Comm With ICP: No

Water Source: Limited or dependent on electricity

Safety Zone Present: No safety zone(s) in area



Mitigation Time (in hours): 6

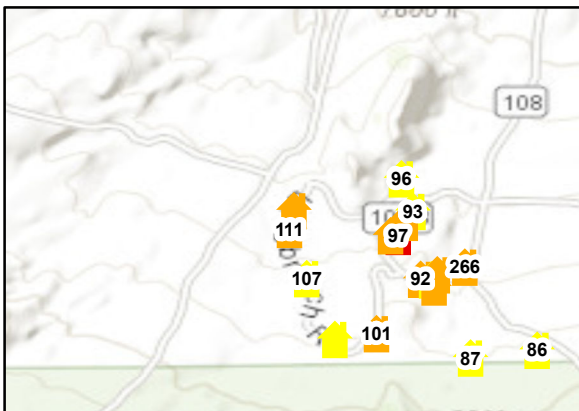
Mitigation Description: Thinning and weed whacking

Resources Needed to Protect Structure:

Type 6 engine, porta tank with sprinklers.

Pump# RMK-0148-38

Notes: Structure has some gravel perimeter. Fuel loading below residence, grasses up against structure



Methodist East Structure Assessment

Structure ID: 111

Location: 5474 longbranch, Boothill

Collected Date/Time: 9/17/2019 8:07:00 PM

Collected By: Rob Thorp

Inspector's Position: STPS

Coordinates (DDM): 38° 29' 46.324" N, 106° 0' 40.646" W

Triage Category: Non-Defensible, Prep and Leave

Type of Structure: Residential

Primary Structures:

Is the building Occupied?: Yes

Outbuildings: 0

Fuel Surrounding Structure: Shrub or timber

Defensible Space: 30 ft treated

Roof Material: Fire resistant- tar, rubberized

Siding Material: Rock, concrete, metal

Electrical Power: Yes

Gas to Structure: Yes

Hazards: One way in and out

Access to Site: T1 Engine

Describe Access: CR 108A to Longbranch

Comm With ICP: Yes

Water Source: Limited or dependent on electricity

Safety Zone Present: No safety zone(s) in area



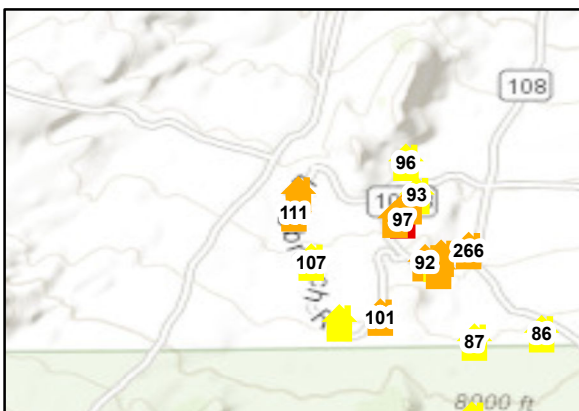
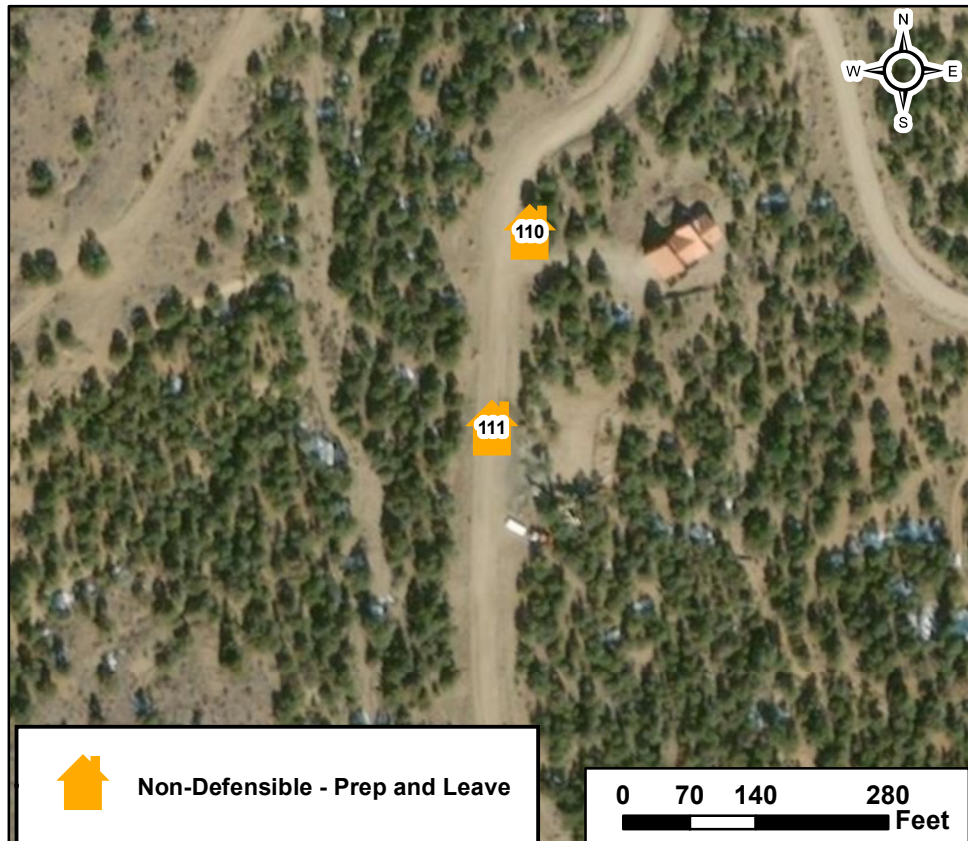
Mitigation Time (in hours): 4

Mitigation Description: If wind driven no safety zone Light brush and weed eater

Resources Needed to Protect Structure:

Porta tank and sprinklers. Pump# RMK-0148-230. Located between structures 109 and 110 alongside road.

Notes: New construction with no surface fuels well maintained structure and landscaping



Non-Defensible - Prep and Leave

0 70 140 280 Feet

Methodist East Structure Assessment

Structure ID: 112

Location: 6520 cr 110,

Coordinates (DDM): 38° 30' 49.700" N, 106° 0' 44.212" W

Collected Date/Time: 9/25/2019 7:24:00 PM
Collected By: Chris Masson
Inspector's Position: Divs

Triage Category: Non-Defensible, Prep and Leave

Type of Structure: Residential

Primary Structures:

Is the building Occupied?: Yes

Outbuildings: 1

Fuel Surrounding Structure: No wildland fuel

Defensible Space: Less Than 30 ft treated

Roof Material: Noncombustible or not applicable

Siding Material: Wood or open sided

Electrical Power: Yes

Gas to Structure: Yes

Hazards: Heavy fuels above and below, slope

Access to Site: T6 Engine

Describe Access: Off cr 110

Comm With ICP: No

Water Source: Limited or dependent on electricity

Safety Zone Present: No safety zone(s) in area



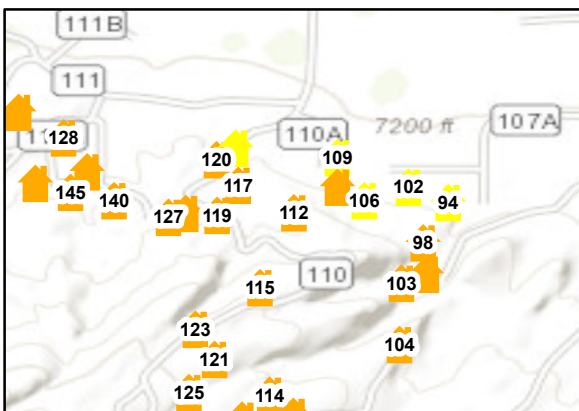
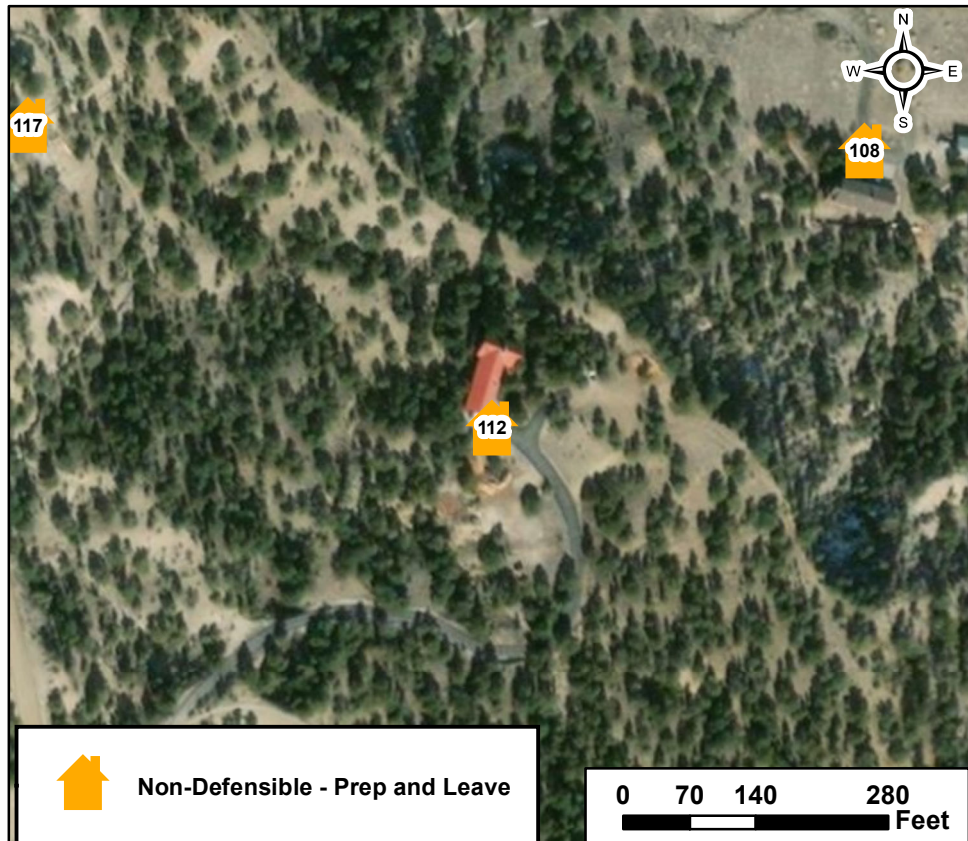
Mitigation Time (in hours): 6

Mitigation Description: Thinning and weed whacking

Resources Needed to Protect Structure:

Type 6 engine

Notes: Wood deck, asphalt driveway, house set back, green grass, wood piles



Methodist East Structure Assessment

Structure ID: 113

Location: 6625 cr 110,

Coordinates (DDM): 38° 30' 26.927" N, 106° 0' 44.264" W

Collected Date/Time: 9/25/2019 8:15:00 PM
Collected By: Chris Masson
Inspector's Position: Divs

Triage Category: Non-Defensible, Prep and Leave

Type of Structure: Residential

Primary Structures:

Is the building Occupied?: Yes

Outbuildings: 2

Fuel Surrounding Structure: Shrub or timber

Defensible Space: Less Than 30 ft treated

Roof Material: Noncombustible or not applicable

Siding Material: Log construction

Electrical Power: Yes

Gas to Structure: Yes

Hazards: fuels above and below, slope

Access to Site: T6 Engine

Describe Access: Off cr 110 spur

Comm With ICP: No

Water Source: Limited or dependent on electricity

Safety Zone Present: No safety zone(s) in area

Mitigation Time (in hours): 6

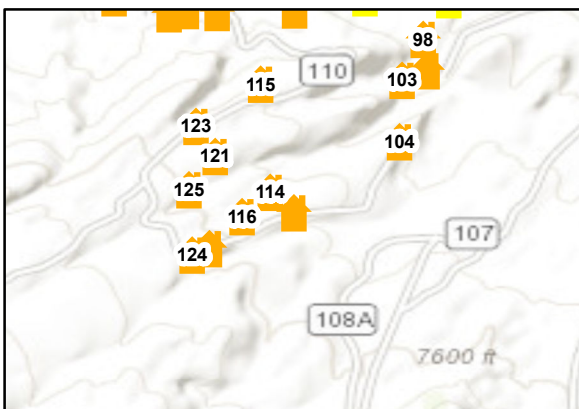
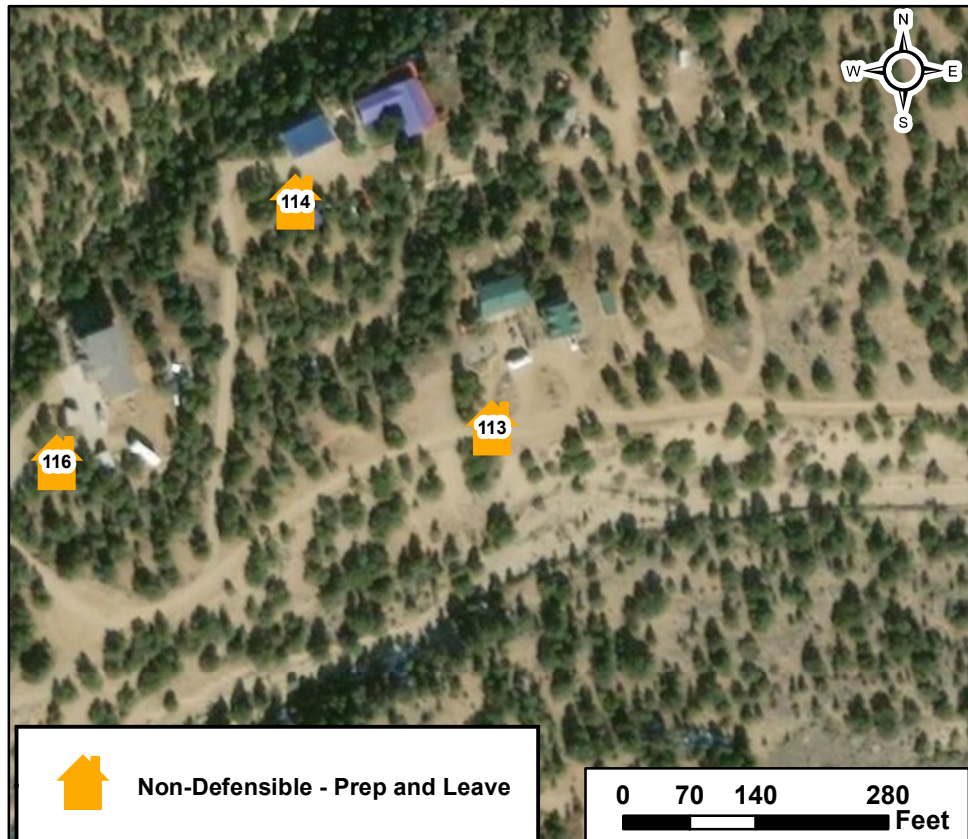
Mitigation Description: Thinning and weed whacking



Resources Needed to Protect Structure:

Type 6 engine, porta tank and sprinklers

Notes: Gravel driveway, wood deck



Methodist East Structure Assessment

Structure ID: 114

Collected Date/Time: 9/25/2019 8:08:00 PM
 Collected By: Chris Masson
 Inspector's Position: Dirs

Location: 6150 cr 110,

Coordinates (DDM): 38° 30' 29.265" N, 106° 0' 46.912" W

Triage Category: Non-Defensible, Prep and Leave

Type of Structure: Residential

Primary Structures:

Is the building Occupied?: Yes

Outbuildings: 2

Fuel Surrounding Structure: Shrub or timber

Defensible Space: Less Than 30 ft treated

Roof Material: Noncombustible or not applicable

Siding Material: Wood or open sided

Electrical Power: Yes

Gas to Structure: Yes

Hazards: fuels above and below, slope

Access to Site: T6 Engine

Describe Access: Off cr 110 spur, curvy road

Comm With ICP: No

Water Source: Limited or dependent on electricity

Safety Zone Present: No safety zone(s) in area



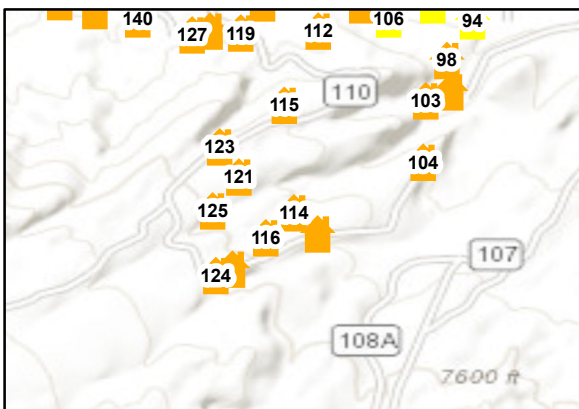
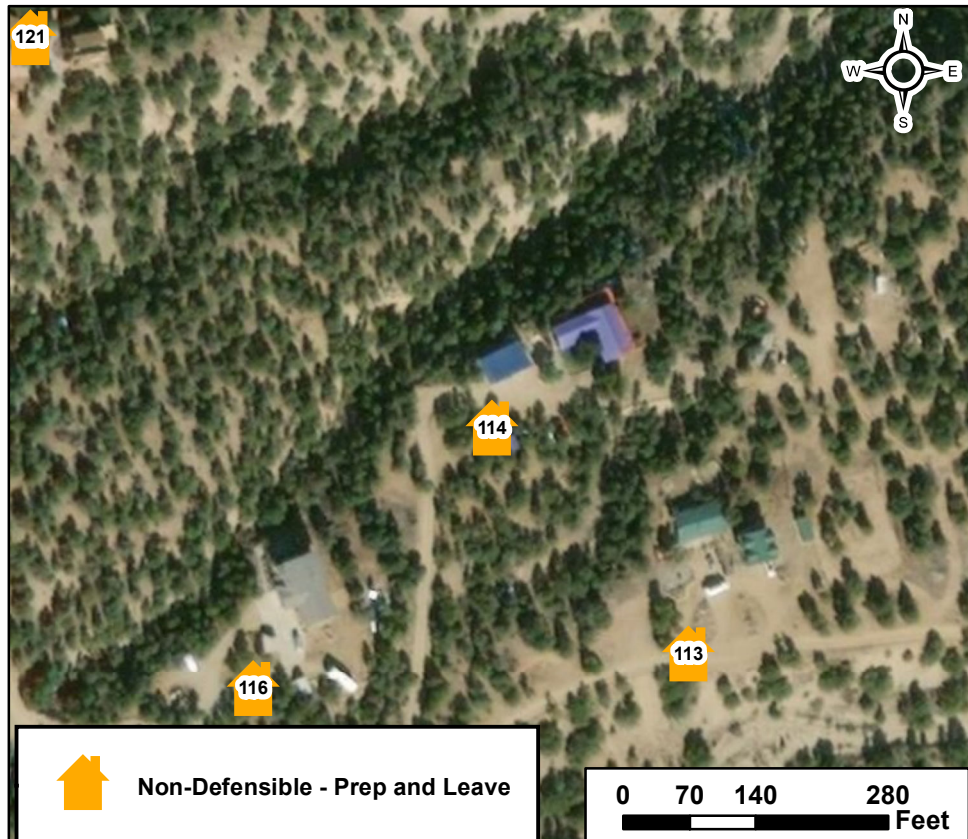
Mitigation Time (in hours): 6

Mitigation Description: Thinning

Resources Needed to Protect Structure:

Type 6 engine, porta tank and sprinklers

Notes: Wood deck, gravel drive, multiple vehicles, green lawn, debris



Methodist East Structure Assessment

Structure ID: 115

Location: 6025 cr 110,

Coordinates (DDM): 38° 30' 41.367" N, 106° 0' 47.991" W

Collected Date/Time: 9/25/2019 7:30:00 PM
Collected By: Chris Masson
Inspector's Position: Divs

Triage Category: Non-Defensible, Prep and Leave

Type of Structure: Residential

Primary Structures:

Is the building Occupied?: Yes

Outbuildings: 1

Fuel Surrounding Structure: Shrub or timber

Defensible Space: Less Than 30 ft treated

Roof Material: Fire resistant- tar, rubberized

Siding Material: Rock, concrete, metal

Electrical Power: Yes

Gas to Structure: Yes

Hazards: fuels above and below, slope

Access to Site: T6 Engine

Describe Access: Off cr 110

Comm With ICP: No

Water Source: Limited or dependent on electricity

Safety Zone Present: No safety zone(s) in area



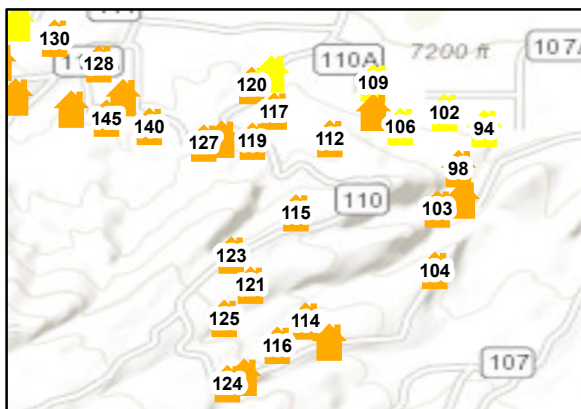
Mitigation Time (in hours): 6

Mitigation Description: Thinning and weed whacking

Resources Needed to Protect Structure:

Type 3/4 engine

Notes: 2 homes, 1 is log construction, 1 is adobe construction



Methodist East Structure Assessment

Structure ID: 116

Location: 6090 cr 110,

Coordinates (DDM): 38° 30' 26.518" N, 106° 0' 50.049" W

Collected Date/Time: 9/25/2019 8:58:00 PM
Collected By: Chris Masson
Inspector's Position: Divs

Triage Category: Non-Defensible, Prep and Leave

Type of Structure: Residential

Primary Structures:

Is the building Occupied?: Yes

Outbuildings:

Fuel Surrounding Structure: Shrub or timber

Defensible Space: Less Than 30 ft treated

Roof Material: Fire resistant- tar, rubberized

Siding Material: Rock, concrete, metal

Electrical Power: Yes

Gas to Structure: Yes

Hazards: Fuels above and below, slope

Access to Site: T6 Engine

Describe Access: Off cr 110 spur, curvy road

Comm With ICP: No

Water Source: Limited or dependent on electricity

Safety Zone Present: No safety zone(s) in area



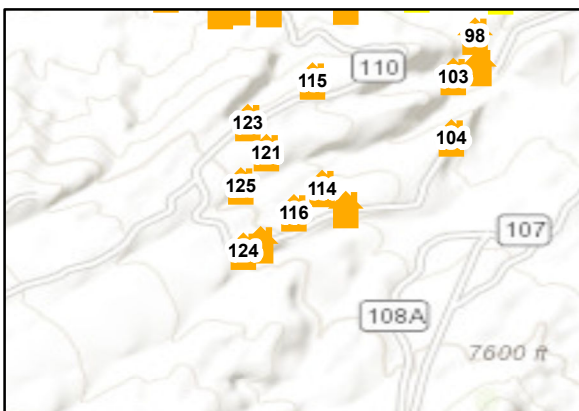
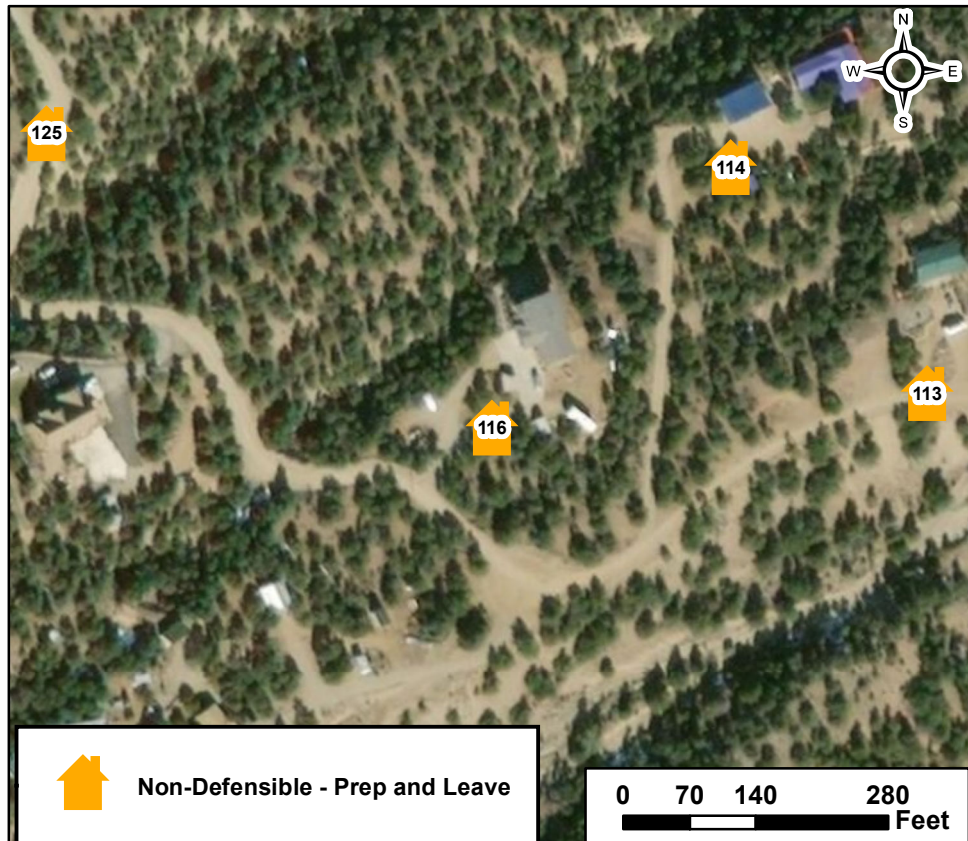
Mitigation Time (in hours): 6

Mitigation Description: Thinning

Resources Needed to Protect Structure:

Type 6 engine porta tank and sprinklers

Notes: Wood decks, gravel drive, building under construction adjacent to residence, some debris, some mitigation



Methodist East Structure Assessment

Structure ID: 117

Location: 6644 CR 110,

Coordinates (DDM): 38° 30' 52.809" N, 106° 0' 50.424" W

Collected Date/Time: 9/17/2019 9:31:00 PM

Collected By: Rob Thorp

Inspector's Position: STPS

Triage Category: Non-Defensible, Prep and Leave

Type of Structure: Residential

Primary Structures:

Is the building Occupied?: Yes

Outbuildings: 0

Fuel Surrounding Structure: Shrub or timber

Defensible Space: Less Than 30 ft treated

Roof Material: Noncombustible or not applicable

Siding Material: Rock, concrete, metal

Electrical Power: Yes

Gas to Structure: Yes

Hazards: One way in and out, on slope fuels surrounding

Access to Site: T3/4 Engine

Describe Access: Hwy 50 to CR 110

Comm With ICP: Yes

Water Source: Limited or dependent on electricity

Safety Zone Present: No safety zone(s) in area

Mitigation Time (in hours): 4

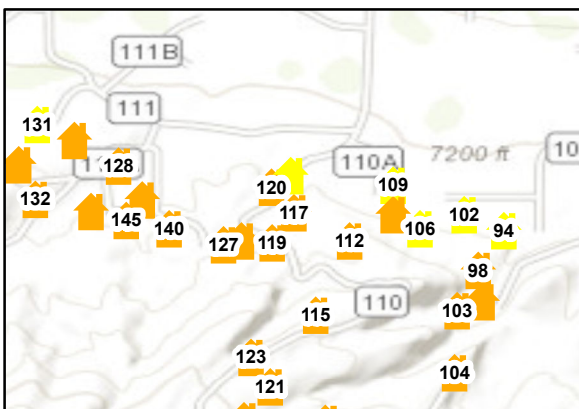
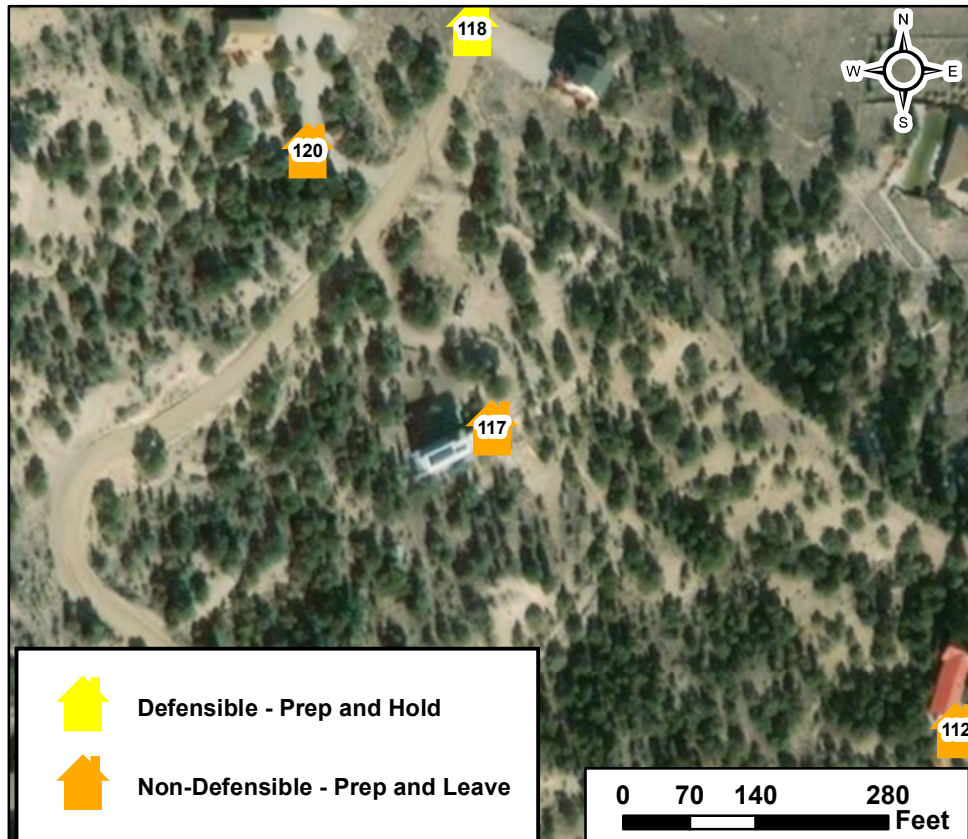
Mitigation Description: Light brush and weed eater



Resources Needed to Protect Structure:

Porta tank and sprinklers

Notes: Under construction no garage door



Methodist East Structure Assessment

Structure ID: 118

Location: 6657 cr 110,

Coordinates (DDM): 38° 30' 56.977" N, 106° 0' 50.750" W

Collected Date/Time: 9/25/2019 5:58:00 PM
Collected By: Chris Masson
Inspector's Position: Divs

Triage Category: Defensible, Prep and Hold

Type of Structure: Residential

Primary Structures:

Is the building Occupied?: Yes

Outbuildings:

Fuel Surrounding Structure: Shrub or timber

Defensible Space: Less Than 30 ft treated

Roof Material: Fire resistant- tar, rubberized

Siding Material: Rock, concrete, metal

Electrical Power: Yes

Gas to Structure: Yes

Hazards: fuels above and below, slope

Access to Site: T3/4 Engine

Describe Access: Off cr 110

Comm With ICP: No

Water Source: Limited or dependent on electricity

Safety Zone Present: Potential safety zone(s) in area



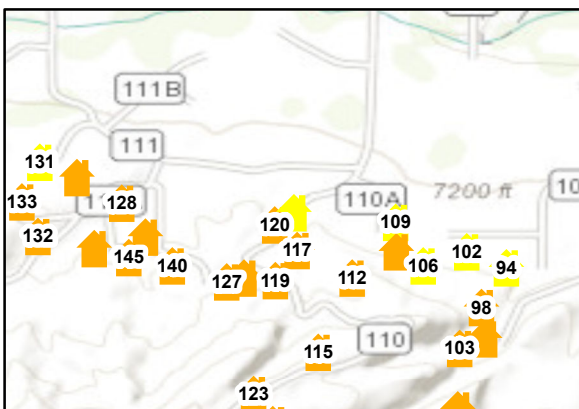
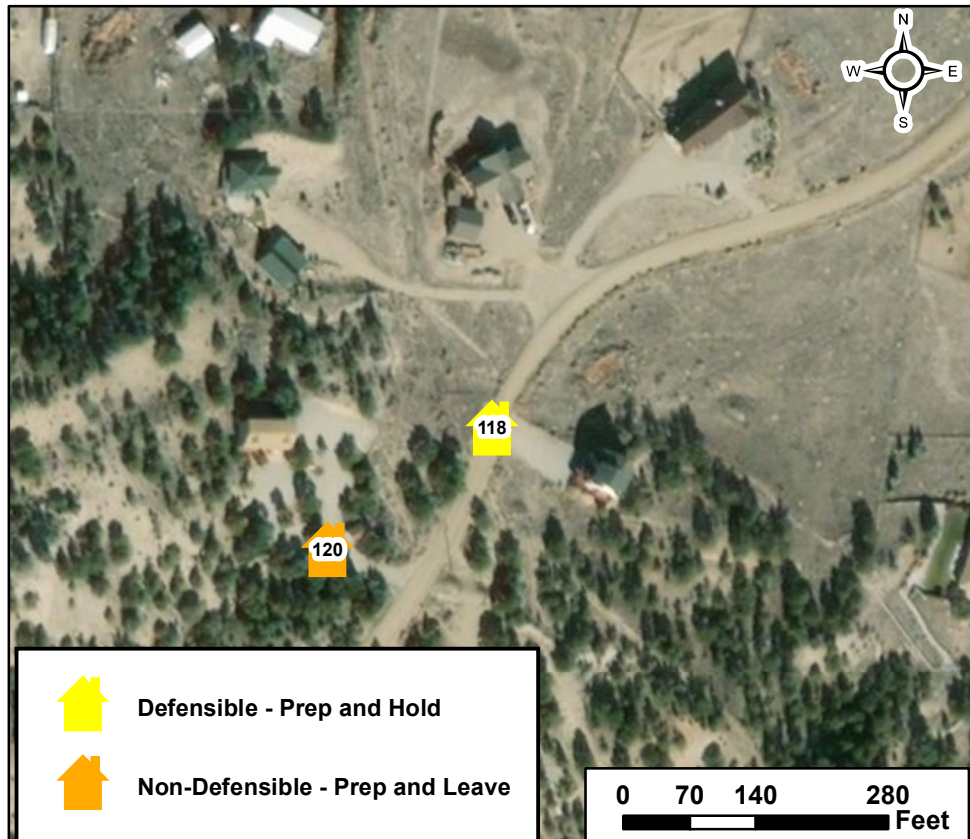
Mitigation Time (in hours): 6

Mitigation Description: Thinning and weed whacking

Resources Needed to Protect Structure:

Type 3/4 engine

Notes: Wood decks, gravel drive



Defensible - Prep and Hold



Non-Defensible - Prep and Leave

0 70 140 280 Feet

Methodist East Structure Assessment

Structure ID: 119

Location: 6541 CR 110,

Coordinates (DDM): 38° 30' 49.439" N, 106° 0' 52.857" W

Collected Date/Time: 9/17/2019 9:00:00 PM

Collected By: Rob Thorp

Inspector's Position: STPS

Triage Category: Non-Defensible, Prep and Leave

Type of Structure: Residential

Primary Structures:

Is the building Occupied?: Yes

Outbuildings: 1

Fuel Surrounding Structure: Shrub or timber

Defensible Space: Less Than 30 ft treated

Roof Material: Noncombustible or not applicable

Siding Material: Rock, concrete, metal

Electrical Power: Yes

Gas to Structure: Yes

Hazards: One way in and out, on slope fuels surrounding

Access to Site: T3/4 Engine

Describe Access: Hwy 50 to CR 110

Comm With ICP: Yes

Water Source: Limited or dependent on electricity

Safety Zone Present: No safety zone(s) in area

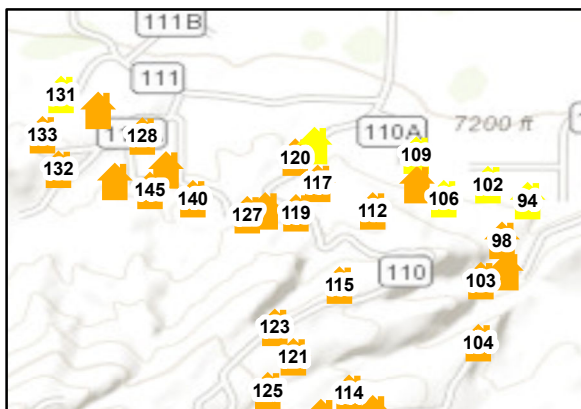
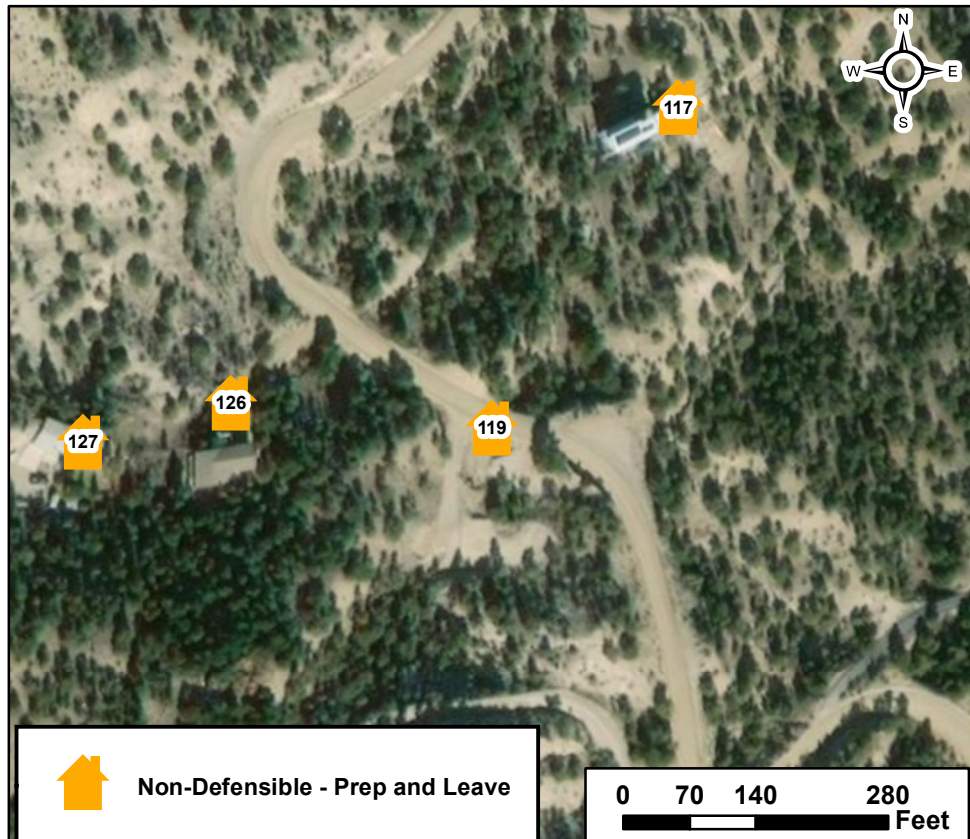
Mitigation Time (in hours): 4

Mitigation Description: Light brush and weed eater



Resources Needed to Protect Structure:

Notes: Under construction no garage door



Methodist East Structure Assessment

Structure ID: 120

Location: 6645 cr 110,

Coordinates (DDM): 38° 30' 55.685" N, 106° 0' 52.917" W

Collected Date/Time: 9/25/2019 6:03:00 PM
Collected By: Chris Masson
Inspector's Position: Divs

Triage Category: Non-Defensible, Prep and Leave

Type of Structure: Residential

Primary Structures:

Is the building Occupied?: Yes

Outbuildings: 2

Fuel Surrounding Structure: Shrub or timber

Defensible Space: Less Than 30 ft treated

Roof Material: Fire resistant- tar, rubberized

Siding Material: Rock, concrete, metal

Electrical Power: Yes

Gas to Structure: Yes

Hazards: Fuels above and below, slope

Access to Site: T3/4 Engine

Describe Access: Off cr 110

Comm With ICP: No

Water Source: Limited or dependent on electricity

Safety Zone Present: Potential safety zone(s) in area



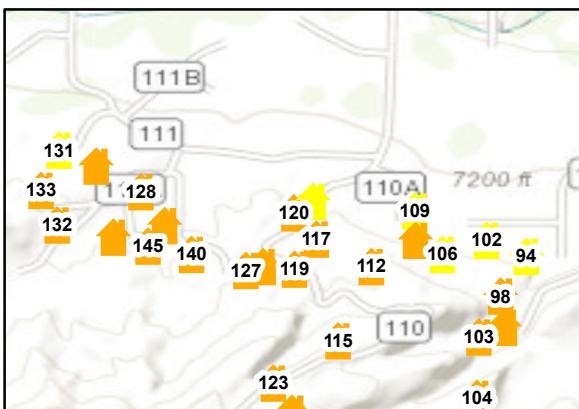
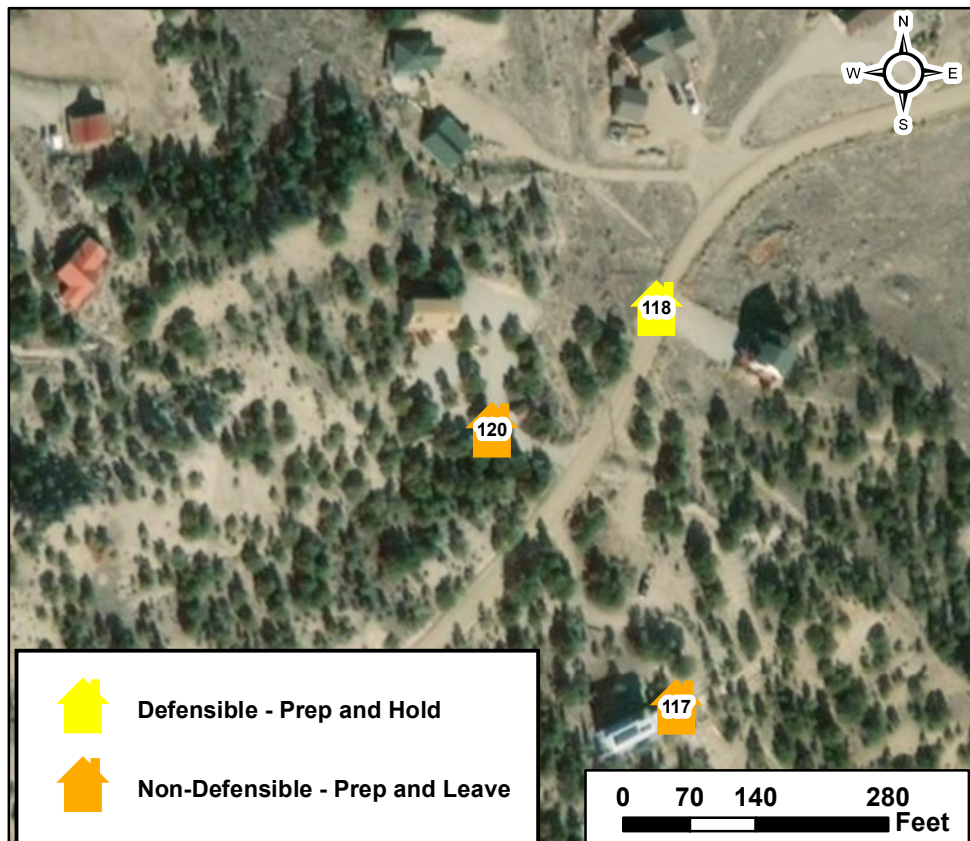
Mitigation Time (in hours): 4

Mitigation Description: Thinning and weed whacking

Resources Needed to Protect Structure:

Type 3/4 engine

Notes: Wood decks, gravel drive



Methodist East Structure Assessment

Structure ID: 121

Location: 6220 cr 110,

Coordinates (DDM): 38° 30' 33.292" N, 106° 0' 53.109" W

Collected Date/Time: 9/25/2019 7:50:00 PM
Collected By: Chris Masson
Inspector's Position: Divs

Triage Category: Non-Defensible, Prep and Leave

Type of Structure: Residential

Primary Structures:

Is the building Occupied?: Yes

Outbuildings: 1

Fuel Surrounding Structure: Shrub or timber

Defensible Space: Less Than 30 ft treated

Roof Material: Fire resistant- tar, rubberized

Siding Material: Log construction

Electrical Power: Yes

Gas to Structure: Yes

Hazards: fuels above and below, slope

Access to Site: T6 Engine

Describe Access: Off cr 110 spur

Comm With ICP: No

Water Source: Limited or dependent on electricity

Safety Zone Present: No safety zone(s) in area



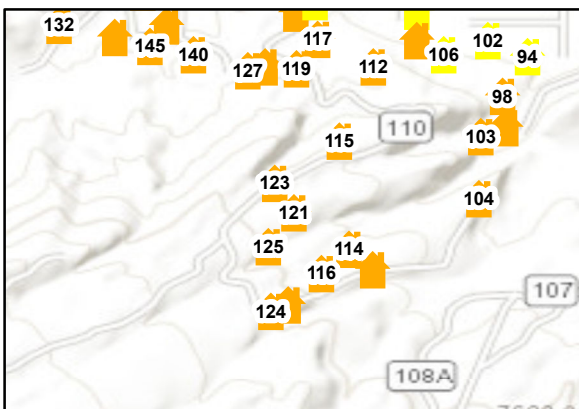
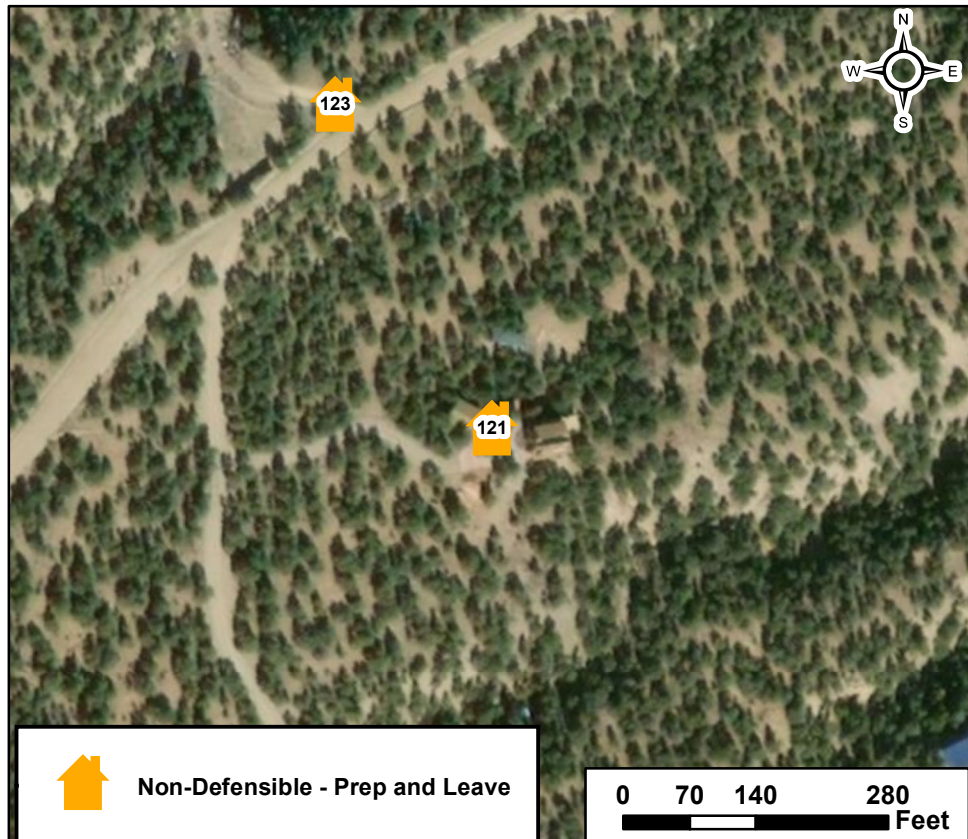
Mitigation Time (in hours): 4

Mitigation Description: Thinning

Resources Needed to Protect Structure:

Type 6 engine, porta tank and sprinklers

Notes: Wood/trex decks, paved drive, wood pile



Methodist East Structure Assessment

Structure ID: 122

Location: 6010 cr 110,

Coordinates (DDM): 38° 30' 22.977" N, 106° 0' 53.768" W

Collected Date/Time: 9/25/2019 8:27:00 PM
Collected By: Chris Masson
Inspector's Position: Divs

Page 93 of 126

Triage Category: Non-Defensible, Prep and Leave

Type of Structure: Residential

Primary Structures:

Is the building Occupied?: Yes

Outbuildings: 2

Fuel Surrounding Structure: Shrub or timber

Defensible Space: Less Than 30 ft treated

Roof Material: Fire resistant- tar, rubberized

Siding Material: Rock, concrete, metal

Electrical Power: Yes

Gas to Structure: Yes

Hazards: fuels above and below, slope

Access to Site: T6 Engine

Describe Access: Off cr 110 spur

Comm With ICP: No

Water Source: Limited or dependent on electricity

Safety Zone Present: No safety zone(s) in area

Mitigation Time (in hours): 6

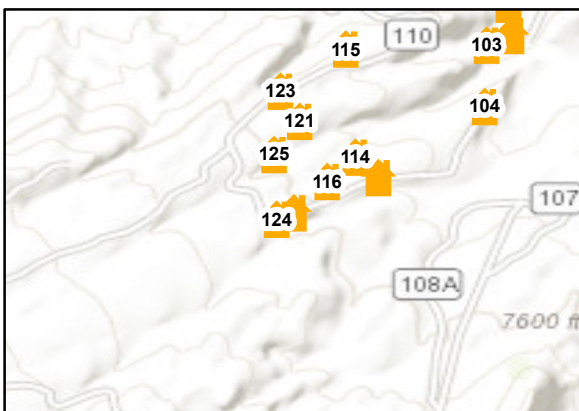
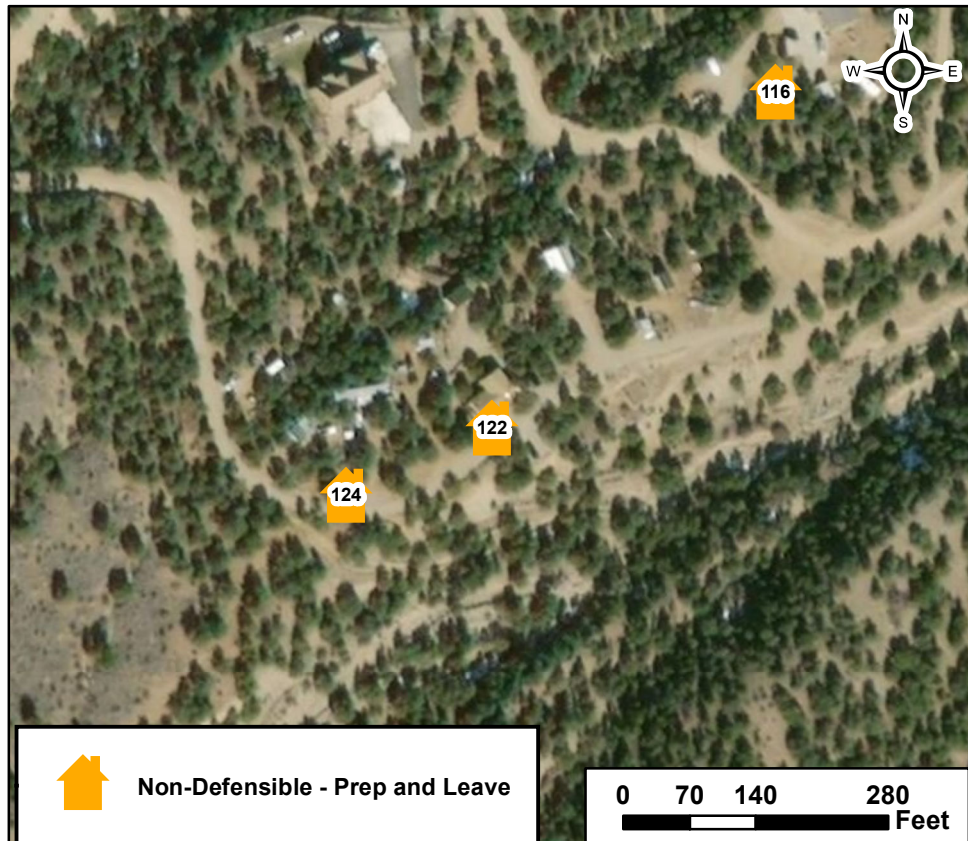
Mitigation Description: Thinning and weed whacking



Resources Needed to Protect Structure:

Type 6 engine, porta tank and sprinklers

Notes: Wood/trex deck, modular home out building, multiple vehicles, debris



Methodist East Structure Assessment

Structure ID: 123

Location: 6433 cr 110,

Coordinates (DDM): 38° 30' 36.658" N, 106° 0' 55.239" W

Collected Date/Time: 9/25/2019 7:35:00 PM
Collected By: Chris Masson
Inspector's Position: Divs

Triage Category: Non-Defensible, Prep and Leave

Type of Structure: Residential

Primary Structures:

Is the building Occupied?: Yes

Outbuildings: 1

Fuel Surrounding Structure: Shrub or timber

Defensible Space: Less Than 30 ft treated

Roof Material: Noncombustible or not applicable

Siding Material: Rock, concrete, metal

Electrical Power: Yes

Gas to Structure: Yes

Hazards: Fuels below, slope

Access to Site: T6 Engine

Describe Access: Off cr 110

Comm With ICP: No

Water Source: Limited or dependent on electricity

Safety Zone Present: No safety zone(s) in area



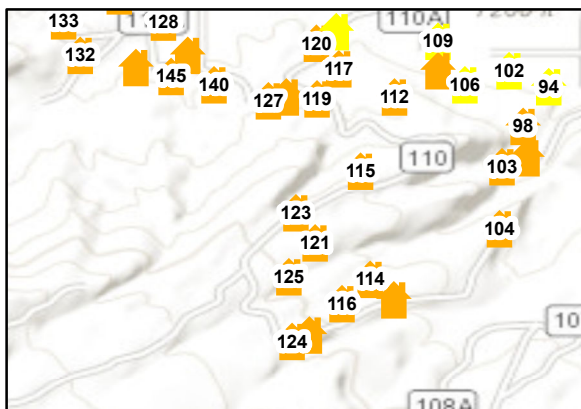
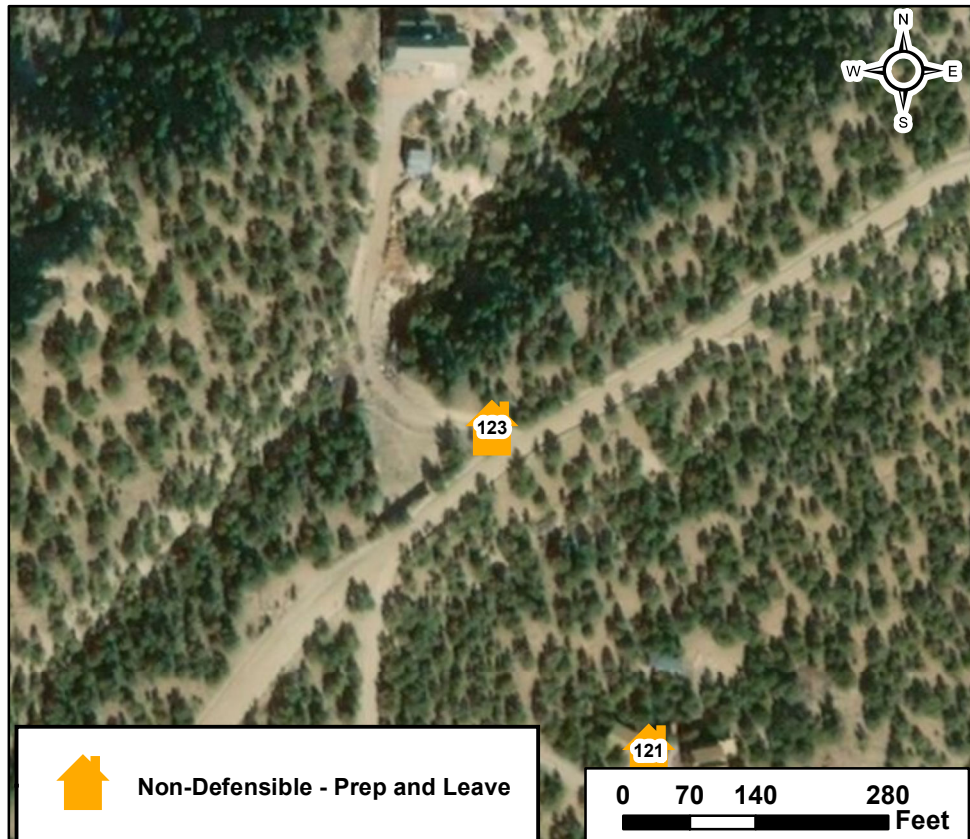
Mitigation Time (in hours): 6

Mitigation Description: Thinning

Resources Needed to Protect Structure:

Type 6 engine, porta tank and sprinklers

Notes: Wood decks, gravel drive, gated drive, large wood pile



Methodist East Structure Assessment

Structure ID: 124

Location: 6010 cr 110,

Coordinates (DDM): 38° 30' 22.259" N, 106° 0' 55.697" W

Collected Date/Time: 9/25/2019 8:42:00 PM
Collected By: Chris Masson
Inspector's Position: Divs

Triage Category: Non-Defensible, Prep and Leave

Type of Structure: Residential

Primary Structures:

Is the building Occupied?: Yes

Outbuildings: 1

Fuel Surrounding Structure: Shrub or timber

Defensible Space: Less Than 30 ft treated

Roof Material: Noncombustible or not applicable

Siding Material: Rock, concrete, metal

Electrical Power: Yes

Gas to Structure: Yes

Hazards: fuels above and below, slope


Access to Site: T6 Engine

Describe Access: Off cr 110 spur

Comm With ICP: No

Water Source: Limited or dependent on electricity

Safety Zone Present: No safety zone(s) in area



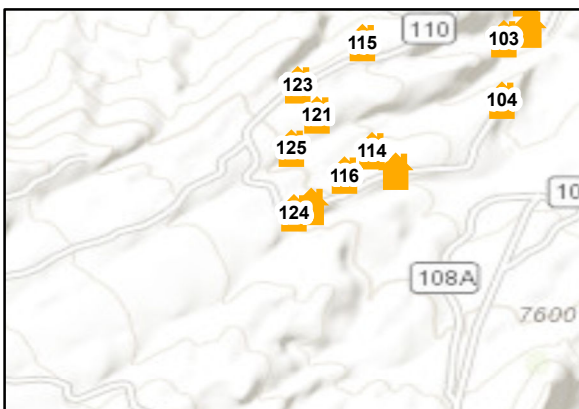
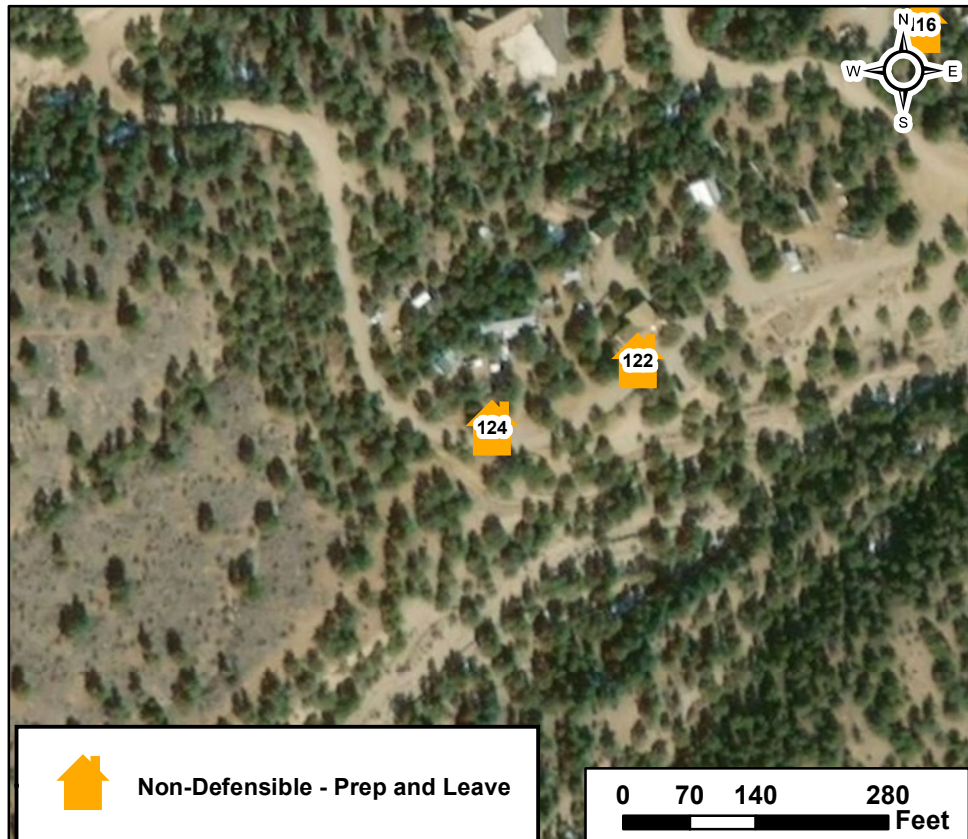
Mitigation Time (in hours): 6

Mitigation Description: Thinning

Resources Needed to Protect Structure:

Type 6 engine, porta tank and sprinklers

Notes: Modular home in disrepair, wood pile, debris



Non-Defensible - Prep and Leave

0 70 140 280 Feet

Methodist East Structure Assessment

Structure ID: 125

Location: 6060 cr 110 spur,

Coordinates (DDM): 38° 30' 29.544" N, 106° 0' 56.015" W

Collected Date/Time: 9/25/2019 7:56:00 PM
Collected By: Chris Masson
Inspector's Position: Divs

Triage Category: Non-Defensible, Prep and Leave

Type of Structure: Residential

Primary Structures:

Is the building Occupied?: Yes

Outbuildings: 2

Fuel Surrounding Structure: Shrub or timber

Defensible Space: Less Than 30 ft treated

Roof Material: Fire resistant- tar, rubberized

Siding Material: Rock, concrete, metal

Electrical Power: Yes

Gas to Structure: Yes

Hazards: fuels above and below, slope

Access to Site: T6 Engine

Describe Access: Off cr 110 spur, curvy road

Comm With ICP: No

Water Source: Limited or dependent on electricity

Safety Zone Present: Potential safety zone(s) in area



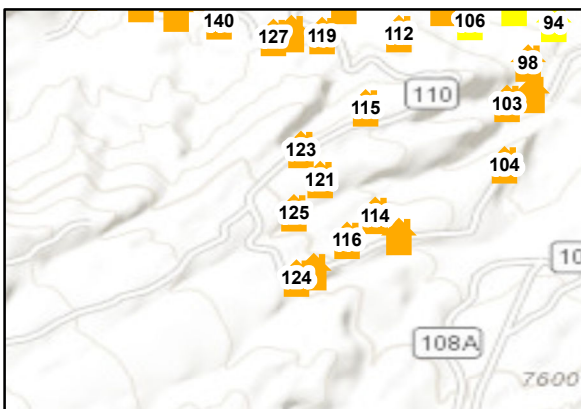
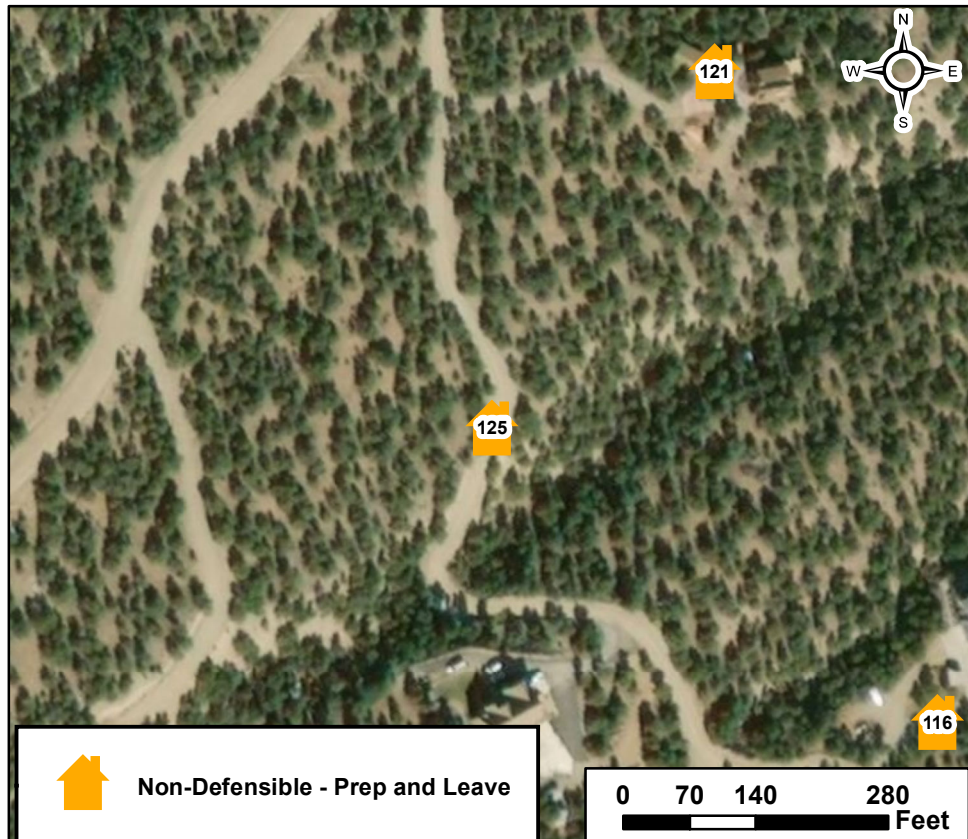
Mitigation Time (in hours): 6

Mitigation Description: Thinning

Resources Needed to Protect Structure:

Type 6 engine, porta tank and sprinklers

Notes: Wood decks, gravel drive, green lawn, some gravel paths



Non-Defensible - Prep and Leave

0 70 140 280 Feet

Methodist East Structure Assessment

Structure ID: 126

Location: 6545 cr 110,

Coordinates (DDM): 38° 30' 49.672" N, 106° 0' 56.333" W

Collected Date/Time: 9/25/2019 6:12:00 PM
Collected By: Chris Masson
Inspector's Position: Divs

Triage Category: Non-Defensible, Prep and Leave

Type of Structure: Residential

Primary Structures:

Is the building Occupied?: Yes

Outbuildings:

Fuel Surrounding Structure: Shrub or timber

Defensible Space: Less Than 30 ft treated

Roof Material: Fire resistant- tar, rubberized

Siding Material: Rock, concrete, metal

Electrical Power: Yes

Gas to Structure: Yes

Hazards: fuels above and below, slope

Access to Site: T3/4 Engine

Describe Access: Off cr 110

Comm With ICP: No

Water Source: Limited or dependent on electricity

Safety Zone Present: No safety zone(s) in area



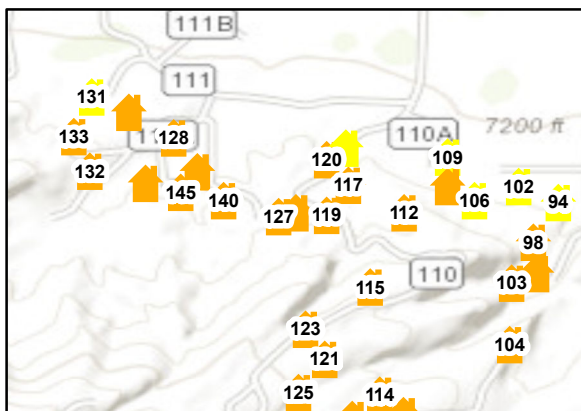
Mitigation Time (in hours): 4

Mitigation Description: Thinning and weed whacking

Resources Needed to Protect Structure:

Type 3/4 engine

Notes: Wood decks, gravel drive, trex deck in backyard, wood pile under front deck



Methodist East Structure Assessment

Structure ID: 127

Location: 7120 Clarke hill rd,

Collected Date/Time: 9/25/2019 8:57:00 PM

Coordinates (DDM): 38° 30' 49.246" N, 106° 0' 58.292" W

Collected By: Chris Masson

Inspector's Position: Divs

Triage Category: Non-Defensible, Prep and Leave

Type of Structure: Residential

Primary Structures:

Is the building Occupied?: Yes

Outbuildings: 2

Fuel Surrounding Structure: Shrub or timber

Defensible Space: Less Than 30 ft treated

Roof Material: Fire resistant- tar, rubberized

Siding Material: Rock, concrete, metal

Electrical Power: Yes

Gas to Structure: Yes

Hazards: fuels above and below, slope

Access to Site: T6 Engine

Describe Access: Clarke hill road

Comm With ICP: No

Water Source: Limited or dependent on electricity

Safety Zone Present: No safety zone(s) in area



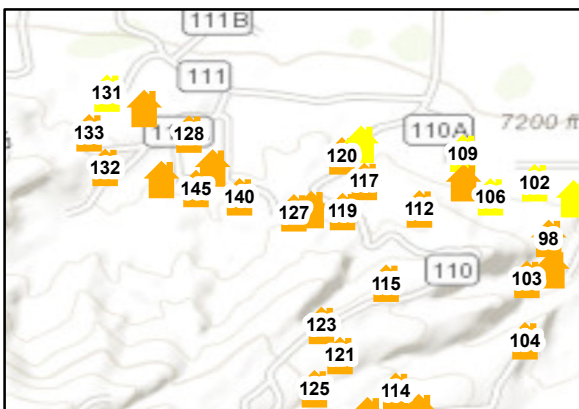
Mitigation Time (in hours): 4

Mitigation Description: Saw work

Resources Needed to Protect Structure:

Type 6 engine, porta tank and sprinklers

Notes: Wood deck, some debris



Methodist East Structure Assessment

Structure ID: 128

Location: 7510 cr 111A,

Coordinates (DDM): 38° 30' 58.105" N, 106° 1' 10.073" W

Collected Date/Time: 9/25/2019 9:20:00 PM
Collected By: Chris Masson
Inspector's Position: Divs

Triage Category: Non-Defensible, Prep and Leave

Type of Structure: Residential

Primary Structures:

Is the building Occupied?: Yes

Outbuildings: 3

Fuel Surrounding Structure: Shrub or timber

Defensible Space: Less Than 30 ft treated

Roof Material: Noncombustible or not applicable

Siding Material: Log construction

Electrical Power: Yes

Gas to Structure: Yes

Hazards: fuels above, slope, scabby landscape


Access to Site: T3/4 Engine

Describe Access: Off cr 111A

Comm With ICP: No

Water Source: Limited or dependent on electricity

Safety Zone Present: No safety zone(s) in area



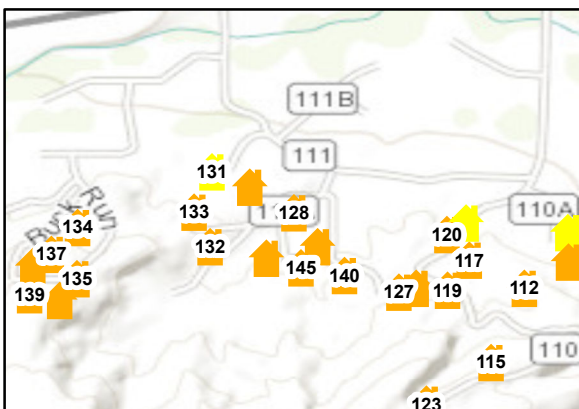
Mitigation Time (in hours): 4

Mitigation Description: Thinning and weed whacking

Resources Needed to Protect Structure:

Type 3/4 engine

Notes: Wood pile, multiple structures connected



Non-Defensible - Prep and Leave

0 70 140 280 Feet

Methodist East Structure Assessment

Structure ID: 129

Collected Date/Time: 9/25/2019 9:05:00 PM
Collected By: Chris Masson
Inspector's Position: Divs

Location: Cr 111A,

Coordinates (DDM): 38° 30' 53.014" N, 106° 1' 13.171" W

Triage Category: Non-Defensible, Prep and Leave

Type of Structure: Residential

Primary Structures:

Is the building Occupied?: Yes

Outbuildings: 1

Fuel Surrounding Structure: Shrub or timber

Defensible Space: Less Than 30 ft treated

Roof Material: Fire resistant- tar, rubberized

Siding Material: Wood or open sided

Electrical Power: Yes

Gas to Structure: Yes

Hazards: fuels above, slope, scabby landscape

Access to Site: T3/4 Engine

Describe Access: 7305 or 111A

Comm With ICP: No

Water Source: Limited or dependent on electricity

Safety Zone Present: No safety zone(s) in area



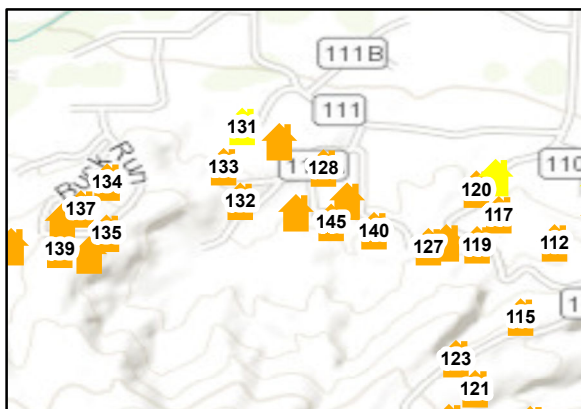
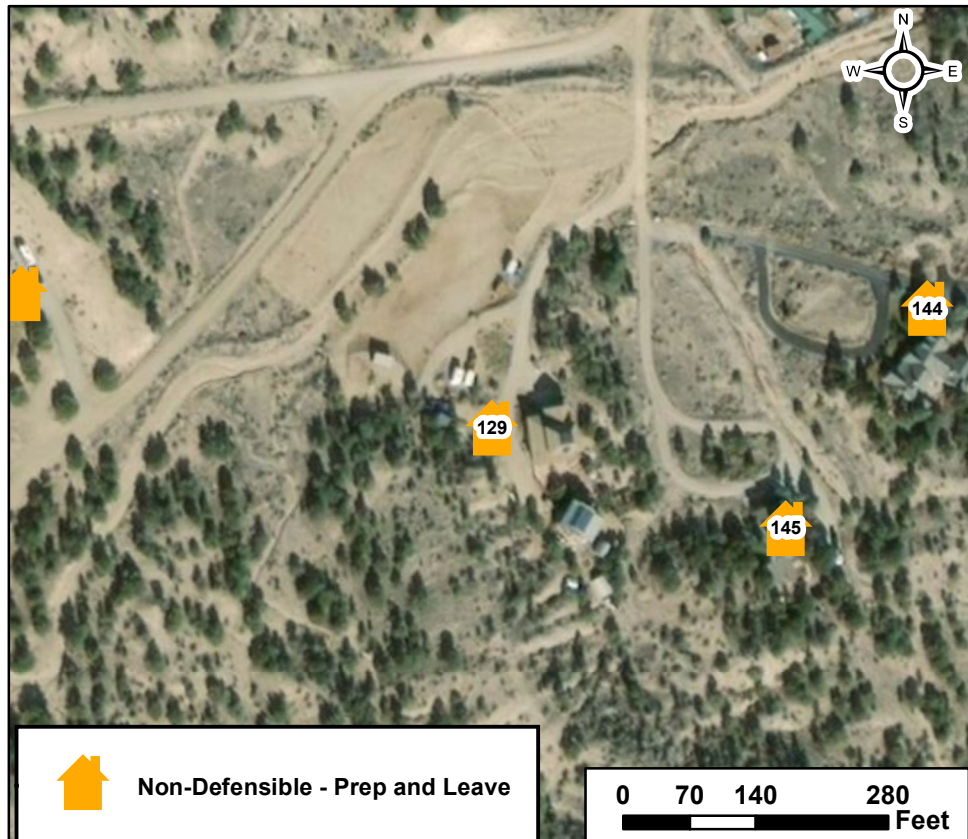
Mitigation Time (in hours): 4

Mitigation Description: Thinning and weed whacking

Resources Needed to Protect Structure:

Type 3 engine

Notes: Wood decks, gravel drive, shrubs touching structure



Methodist East Structure Assessment

Structure ID: 130

Collected Date/Time: 9/25/2019 10:18:00 PM
Collected By: Chris Masson
Inspector's Position: Divs

Location: 7600 cr,

Coordinates (DDM): 38° 31' 0.984" N, 106° 1' 15.057" W

Triage Category: Non-Defensible, Prep and Leave

Type of Structure: Residential

Primary Structures:

Is the building Occupied?: Yes

Outbuildings:

Fuel Surrounding Structure: Shrub or timber

Defensible Space: Less Than 30 ft treated

Roof Material: Fire resistant- tar,rubberized

Siding Material: Rock, concrete, metal

Electrical Power: Yes

Gas to Structure: Yes

Hazards: Fuels, slope

Access to Site: T6 Engine

Describe Access: One way in and out

Comm With ICP: No

Water Source: Limited or dependent on electricity

Safety Zone Present: No safety zone(s) in area



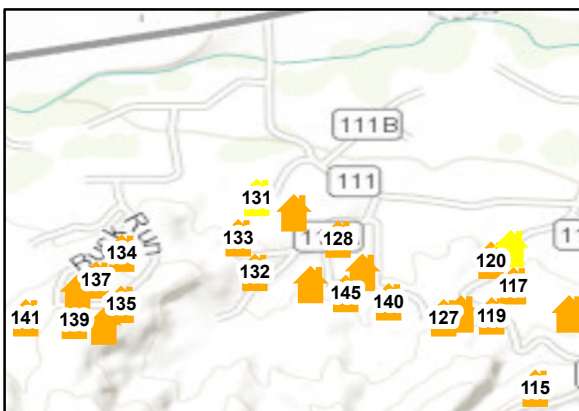
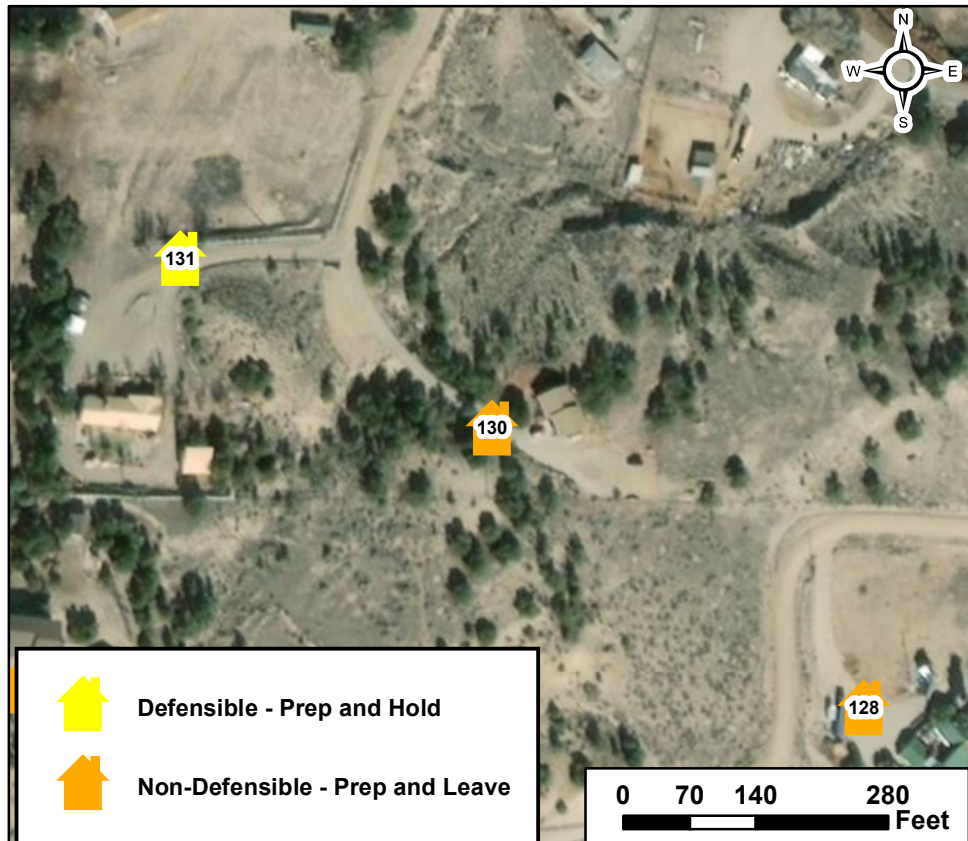
Mitigation Time (in hours): 4

Mitigation Description: Saw work and weed whacking

Resources Needed to Protect Structure:

Type 6 engine, porta tank and sprinklers

Notes: Wood pile, wood deck, some debris



Methodist East Structure Assessment

Structure ID: 131

Location: 7700 Cr,

Collected Date/Time: 9/25/2019 10:23:00 PM

Coordinates (DDM): 38° 31' 2.718" N, 106° 1' 19.225" W

Collected By: Chris Masson
Inspector's Position: Divs

Triage Category: Defensible, Prep and Hold
Type of Structure: Residential
Primary Structures:
Is the building Occupied?: Yes
Outbuildings: 2
Fuel Surrounding Structure: Shrub or timber
Defensible Space: Less Than 30 ft treated
Roof Material: Fire resistant- tar, rubberized
Siding Material: Rock, concrete, metal
Electrical Power: Yes
Gas to Structure: Yes
Hazards: Fuels, slope
Access to Site: T6 Engine
Describe Access: One way in and out
Comm With ICP: No
Water Source: Limited or dependent on electricity
Safety Zone Present: Potential safety zone(s) in area

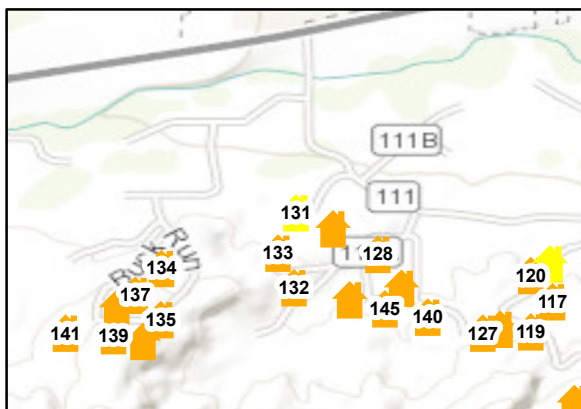
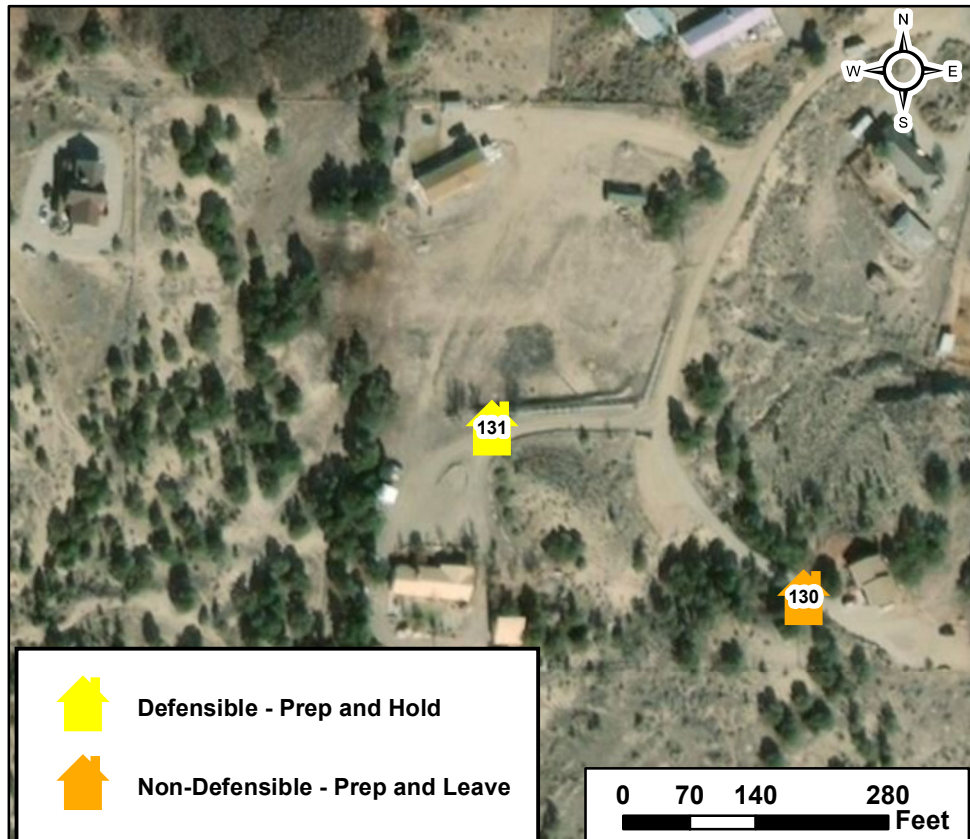




Mitigation Time (in hours): 4
Mitigation Description: Saw work and weed whacking

Resources Needed to Protect Structure:

Type 6 engine, porta tank and sprinklers

Notes: Gravel drive around structure, shrubs in backyard, some debris, fence, bark dust pile in front drive



 Defensible - Prep and Hold
 Non-Defensible - Prep and Leave

0 70 140 280 Feet

Methodist East Structure Assessment

Structure ID: 132

Location: 6540 Nicole lane, Nicholas hills

Collected Date/Time: 9/25/2019 10:00:00 PM

Collected By: Chris Masson

Inspector's Position: Divs

Coordinates (DDM): 38° 30' 54.364" N, 106° 1' 19.446" W

Triage Category: Non-Defensible, Prep and Leave

Type of Structure: Residential

Primary Structures:

Is the building Occupied?: Yes

Outbuildings: 2

Fuel Surrounding Structure: Shrub or timber

Defensible Space: Less Than 30 ft treated

Roof Material: Noncombustible or not applicable

Siding Material: Rock, concrete, metal

Electrical Power: Yes

Gas to Structure: Yes

Hazards: fuels above, slope, scabby landscape

Access to Site: T3/4 Engine

Describe Access: Off cr 111A

Comm With ICP: No

Water Source: Limited or dependent on electricity

Safety Zone Present: No safety zone(s) in area



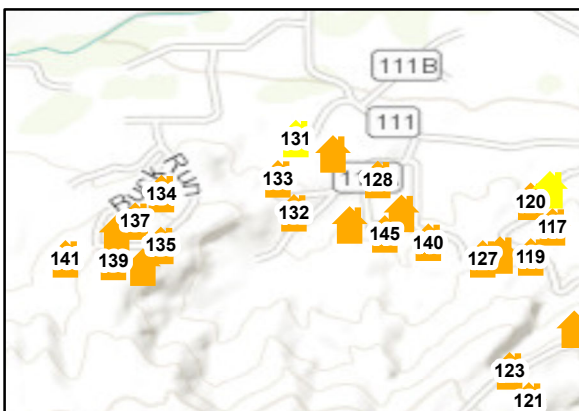
Mitigation Time (in hours): 4

Mitigation Description: Thinning and weed whacking

Resources Needed to Protect Structure:

Type 3/4 engine

Notes: Fenced yard/garden, gravel drive, geodesic dome in backyard



Methodist East Structure Assessment

Structure ID: 133

Location: 6568 Nicole lane, Nicholas hills

Collected Date/Time: 9/25/2019 10:07:00 PM

Collected By: Chris Masson

Inspector's Position: Divs

Coordinates (DDM): 38° 30' 58.238" N, 106° 1' 21.266" W

Triage Category: Non-Defensible, Prep and Leave

Type of Structure: Residential

Primary Structures:

Is the building Occupied?: Yes

Outbuildings: 2

Fuel Surrounding Structure: Shrub or timber

Defensible Space: Less Than 30 ft treated

Roof Material: Fire resistant- tar, rubberized

Siding Material: Rock, concrete, metal

Electrical Power: Yes

Gas to Structure: Yes

Hazards: Fuels, slope

Access to Site: T6 Engine

Describe Access: Curved road, one way in and out

Comm With ICP: No

Water Source: Limited or dependent on electricity

Safety Zone Present: No safety zone(s) in area



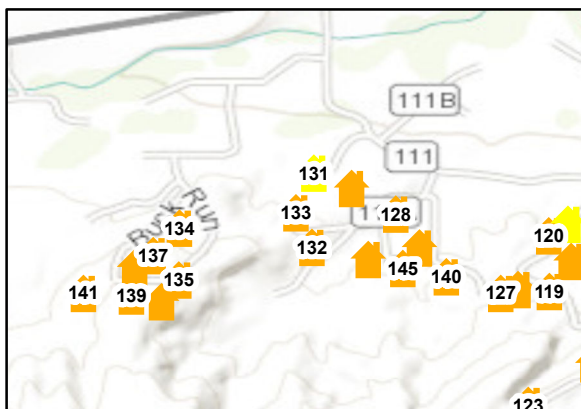
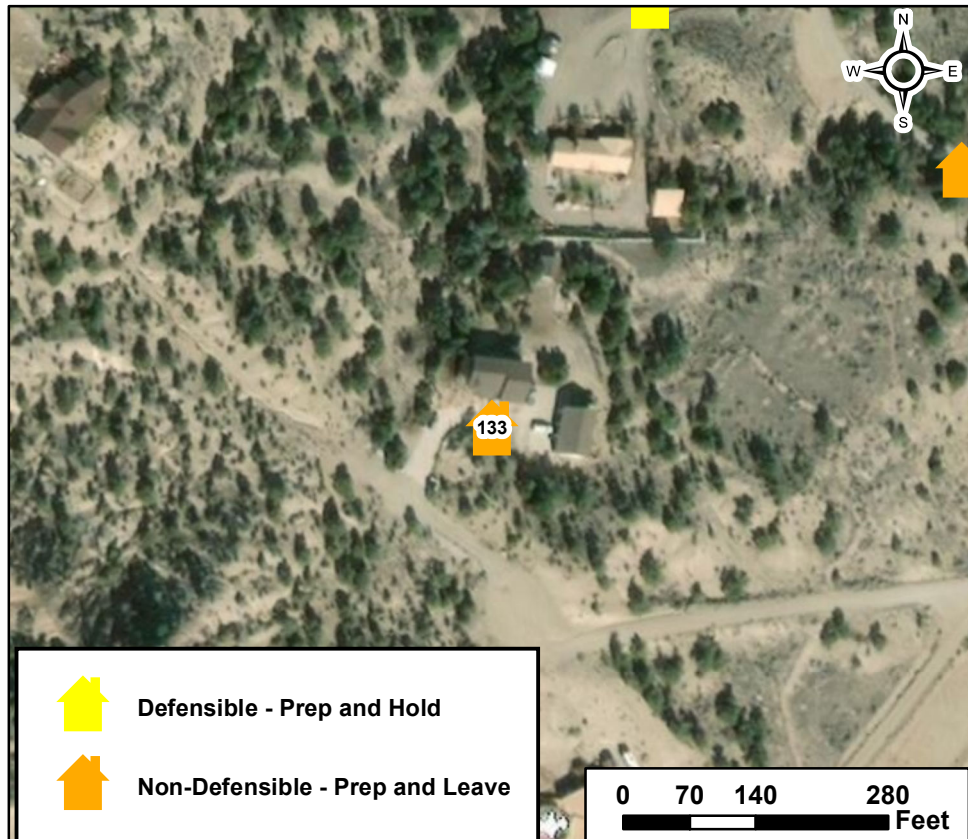
Mitigation Time (in hours): 6

Mitigation Description: Saw work

Resources Needed to Protect Structure:

Type 6 engine, porta tank and sprinklers

Notes: Wood decks, fuels touching structure, paved driveway, yard debris, wood pile



Defensible - Prep and Hold



Non-Defensible - Prep and Leave

0 70 140 280 Feet

Methodist East Structure Assessment

Structure ID: 134

Collected Date/Time: 9/25/2019 11:07:00 PM
Collected By: Chris Masson
Inspector's Position: Divs

Location: 8159 Buck run,

Coordinates (DDM): 38° 30' 56.522" N, 106° 1' 34.333" W

Page 105 of 126

Triage Category: Non-Defensible, Prep and Leave

Type of Structure: Residential

Primary Structures:

Is the building Occupied?: Yes

Outbuildings:

Fuel Surrounding Structure: Shrub or timber

Defensible Space: Less Than 30 ft treated

Roof Material: Fire resistant- tar, rubberized

Siding Material: Rock, concrete, metal

Electrical Power: Yes

Gas to Structure: Yes

Hazards: Fuels above and below, slope

Access to Site: T6 Engine

Describe Access: One way in and out

Comm With ICP: No

Water Source: Limited or dependent on electricity

Safety Zone Present: No safety zone(s) in area



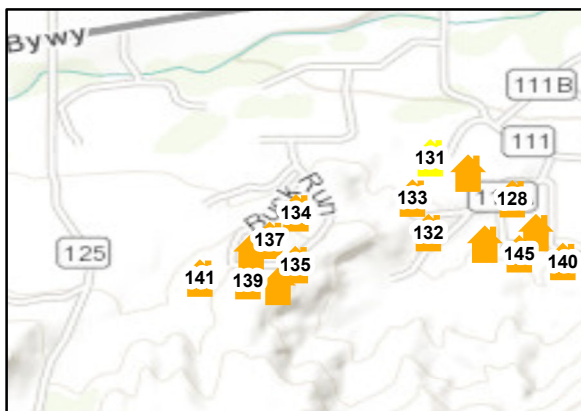
Mitigation Time (in hours): 4

Mitigation Description: Saw work and weed whacking

Resources Needed to Protect Structure:

Type 6 engine, porta tank and sprinklers

Notes: Wood/trex decks, extensive rock landscaping



Non-Defensible - Prep and Leave

0 70 140 280 Feet

Methodist East Structure Assessment

Structure ID: 135

Collected Date/Time: 9/25/2019 11:02:00 PM
Collected By: Chris Masson
Inspector's Position: Divs

Location: 8156 Buck run,

Coordinates (DDM): 38° 30' 50.757" N, 106° 1' 34.404" W

Page 106 of 126

Triage Category: Non-Defensible, Prep and Leave

Type of Structure: Residential

Primary Structures:

Is the building Occupied?: Yes

Outbuildings:

Fuel Surrounding Structure: Shrub or timber

Defensible Space: Less Than 30 ft treated

Roof Material: Fire resistant- tar, rubberized

Siding Material: Wood or open sided

Electrical Power: Yes

Gas to Structure: Yes

Hazards: Fuels, slope

Access to Site: T6 Engine

Describe Access: One way in and out

Comm With ICP: No

Water Source: Limited or dependent on electricity

Safety Zone Present: No safety zone(s) in area



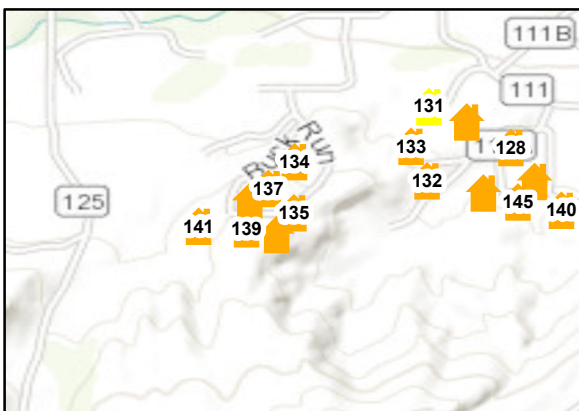
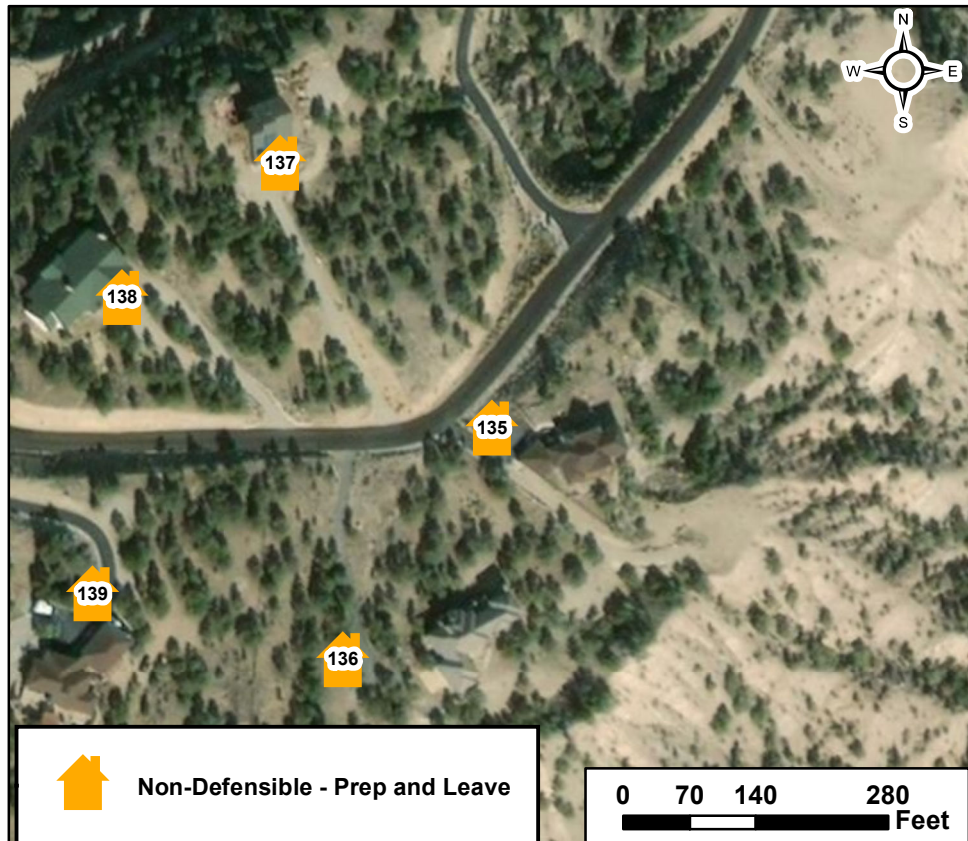
Mitigation Time (in hours): 5

Mitigation Description: Saw work and weed whacking

Resources Needed to Protect Structure:

Type 6 engine, porta tank and sprinklers

Notes: Wood deck, large flat area behind/below structure, landscaping with bark dust



Non-Defensible - Prep and Leave

0 70 140 280 Feet

Methodist East Structure Assessment

Structure ID: 136

Location: 8154 Buck run,

Coordinates (DDM): 38° 30' 48.321" N, 106° 1' 36.355" W

Collected Date/Time: 9/25/2019 11:00:00 PM
Collected By: Chris Masson
Inspector's Position: Divs

Triage Category: Non-Defensible, Prep and Leave

Type of Structure: Residential

Primary Structures:

Is the building Occupied?: Yes

Outbuildings:

Fuel Surrounding Structure: Shrub or timber

Defensible Space: Less Than 30 ft treated

Roof Material: Fire resistant- tar, rubberized

Siding Material: Rock, concrete, metal

Electrical Power: Yes

Gas to Structure: Yes

Hazards: Fuels, slope

Access to Site: T6 Engine

Describe Access: One way in and out

Comm With ICP: No

Water Source: Limited or dependent on electricity

Safety Zone Present: No safety zone(s) in area



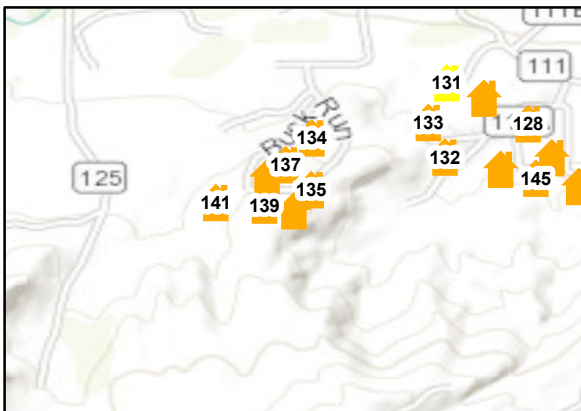
Mitigation Time (in hours): 4

Mitigation Description: Saw work and weed whacking

Resources Needed to Protect Structure:

Type 6 engine, porta tank and sprinklers

Notes: Wood/trex deck, asphalt driveway



Methodist East Structure Assessment

Structure ID: 137

Collected Date/Time: 9/25/2019 11:00:00 PM
Collected By: Chris Masson
Inspector's Position: Divs

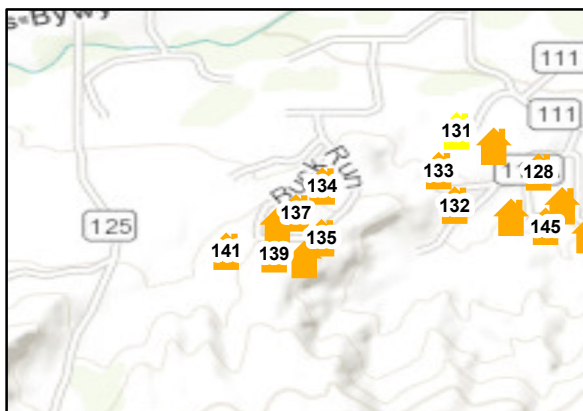
Location: 8158 Buck run,
Coordinates (DDM): 38° 30' 53.499" N, 106° 1' 37.259" W

Triage Category: Non-Defensible, Prep and Leave
Type of Structure: Residential
Primary Structures:
Is the building Occupied?: Yes
Outbuildings:
Fuel Surrounding Structure: Shrub or timber
Defensible Space: Less Than 30 ft treated
Roof Material: Fire resistant- tar, rubberized
Siding Material: Rock, concrete, metal
Electrical Power: Yes
Gas to Structure: Yes
Hazards: Fuels, slope
Access to Site: T6 Engine
Describe Access: One way in and out, fat tire neon sign
Comm With ICP: No
Water Source: Limited or dependent on electricity
Safety Zone Present: No safety zone(s) in area



Mitigation Time (in hours): 5
Mitigation Description: Saw work and weed whacking

Resources Needed to Protect Structure:
Type 6 engine, porta tank and sprinklers
Notes: Wood/trex deck, fuels up to structure



Methodist East Structure Assessment

Structure ID: 138

Location: 8151 Buck run,

Coordinates (DDM): 38° 30' 52.080" N, 106° 1' 39.347" W

Collected Date/Time: 9/25/2019 10:45:00 PM

Collected By: Chris Masson

Inspector's Position: Divs

Triage Category: Non-Defensible, Prep and Leave

Type of Structure: Residential

Primary Structures:

Is the building Occupied?: Yes

Outbuildings:

Fuel Surrounding Structure: Shrub or timber

Defensible Space: Less Than 30 ft treated

Roof Material: Fire resistant- tar, rubberized

Siding Material: Wood or open sided

Electrical Power: Yes

Gas to Structure: Yes

Hazards: Fuels, slope

Access to Site: T6 Engine

Describe Access: One way in and out

Comm With ICP: No

Water Source: Limited or dependent on electricity

Safety Zone Present: No safety zone(s) in area



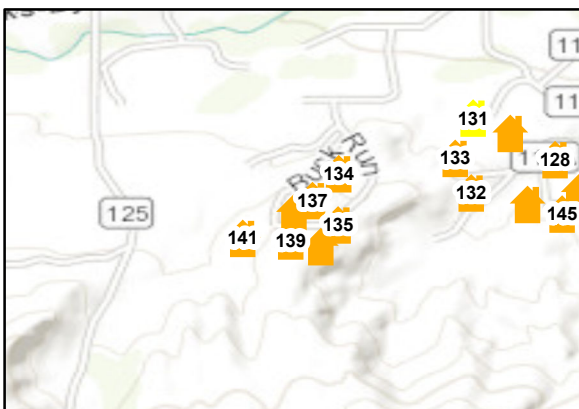
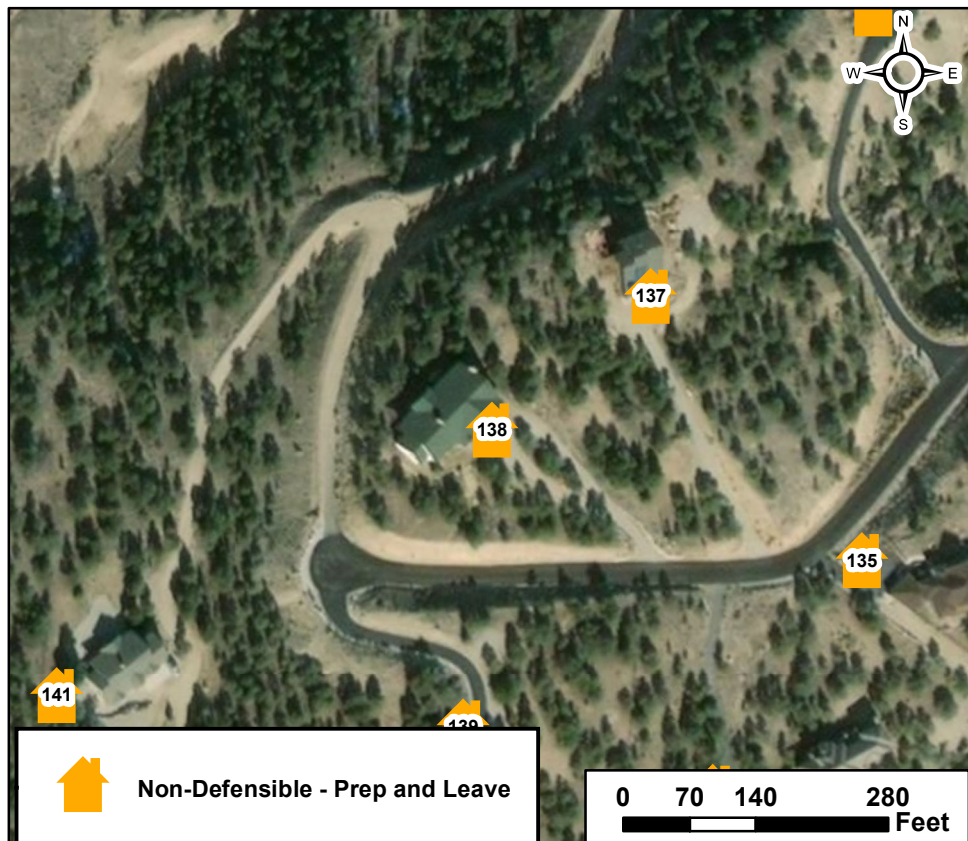
Mitigation Time (in hours): 4

Mitigation Description: Saw work and weed whacking

Resources Needed to Protect Structure:

Type 6 engine, porta tank and sprinklers

Notes: Wood/trex deck, some landscaping, green grass, emergency road below structure



Non-Defensible - Prep and Leave

0 70 140 280 Feet

Methodist East Structure Assessment

Structure ID: 139

Collected Date/Time: 9/25/2019 10:40:00 PM
Collected By: Chris Masson
Inspector's Position: Divs

Location: 8152 buck run,

Coordinates (DDM): 38° 30' 48.977" N, 106° 1' 39.689" W

Triage Category: Non-Defensible, Prep and Leave

Type of Structure: Residential

Primary Structures:

Is the building Occupied?: Yes

Outbuildings:

Fuel Surrounding Structure: Shrub or timber

Defensible Space: Less Than 30 ft treated

Roof Material: Fire resistant- tar, rubberized

Siding Material: Rock, concrete, metal

Electrical Power: Yes

Gas to Structure: Yes

Hazards: Fuels, slope

Access to Site: T6 Engine

Describe Access: One way in and out, paved driveway

Comm With ICP: No

Water Source: Limited or dependent on electricity

Safety Zone Present: No safety zone(s) in area



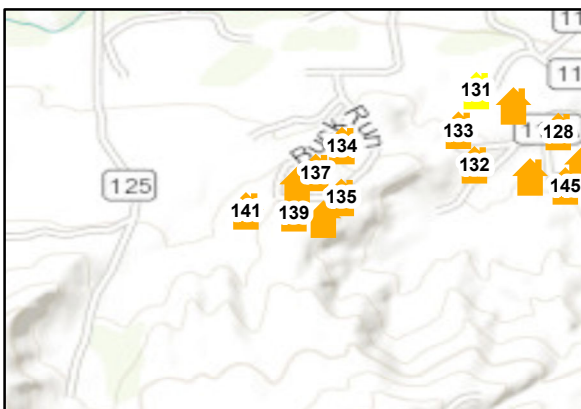
Mitigation Time (in hours): 4

Mitigation Description: Saw work and weed whacking

Resources Needed to Protect Structure:

Type 6 engine, porta tank and sprinklers

Notes: Gravel landscaping, wood/ brick gazebo



Methodist East Structure Assessment

Structure ID: 140

Location: 7116 Clark hill ,
Coordinates (DDM): 38° 30' 51.075" N, 106° 1' 4.408" W

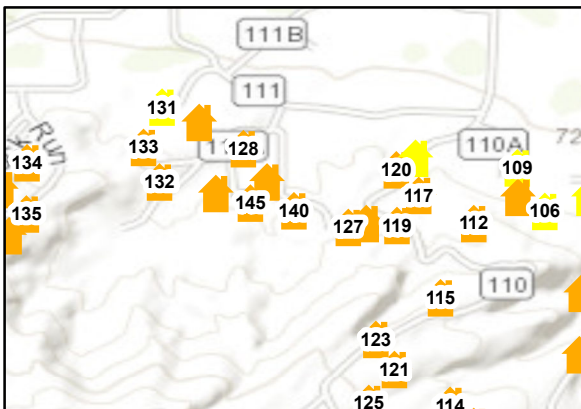
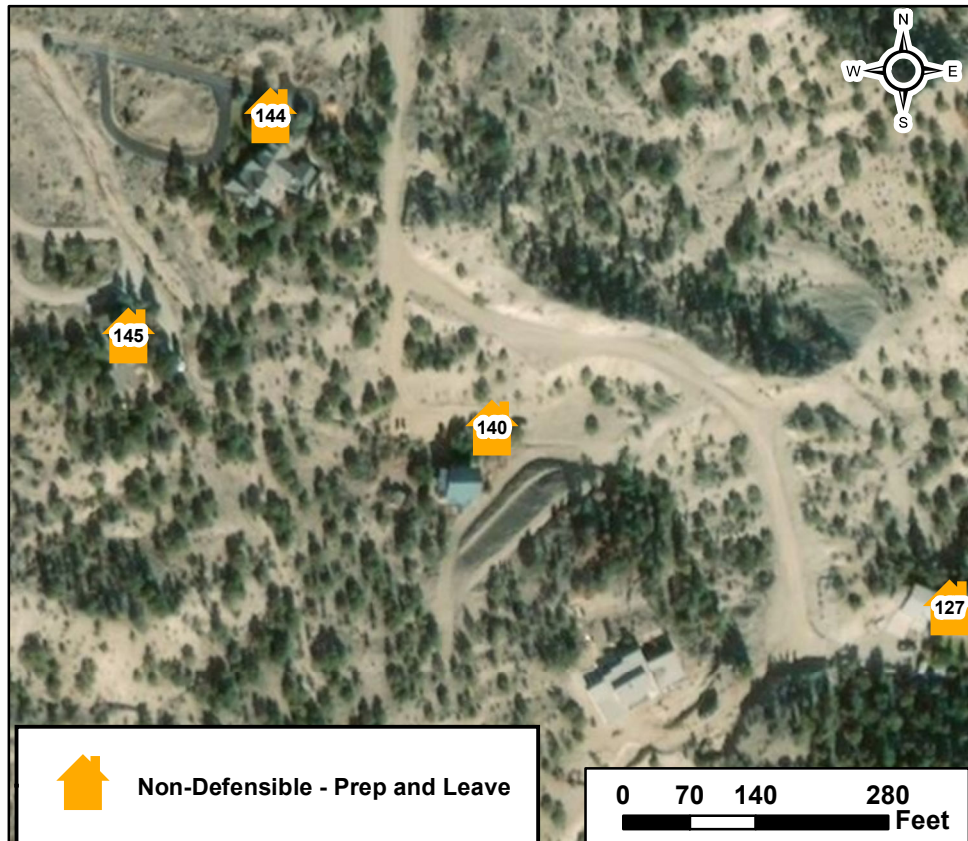
Collected Date/Time: 9/25/2019 9:05:00 PM
Collected By: Chris Masson
Inspector's Position: Divs

Triage Category: Non-Defensible, Prep and Leave
Type of Structure: Residential
Primary Structures:
Is the building Occupied?: Yes
Outbuildings: 1
Fuel Surrounding Structure: Shrub or timber
Defensible Space: Less Than 30 ft treated
Roof Material: Noncombustible or not applicable
Siding Material: Rock, concrete, metal
Electrical Power: Yes
Gas to Structure: Yes
Hazards: fuels above and below, slope, scabby landscape
Access to Site: T6 Engine
Describe Access: Off Clark hill
Comm With ICP: No
Water Source: Limited or dependent on electricity
Safety Zone Present: No safety zone(s) in area



Mitigation Time (in hours): 2
Mitigation Description: Thinning and weed whacking

Resources Needed to Protect Structure:
Type 6 engine, porta tank and sprinklers
Notes: Wood decks, gravel drive, shrubs touching structure



Non-Defensible - Prep and Leave

0 70 140 280 Feet

Methodist East Structure Assessment

Structure ID: 141

Collected Date/Time: 9/25/2019 10:18:00 PM
Collected By: Chris Masson
Inspector's Position: Divs

Location: 8150 buck run,

Coordinates (DDM): 38° 30' 49.255" N, 106° 1' 45.097" W

Page 112of 126

Triage Category: Non-Defensible, Prep and Leave

Type of Structure: Residential

Primary Structures:

Is the building Occupied?: Yes

Outbuildings:

Fuel Surrounding Structure: Shrub or timber

Defensible Space: Less Than 30 ft treated

Roof Material: Fire resistant- tar,rubberized

Siding Material: Rock, concrete, metal

Electrical Power: Yes

Gas to Structure: Yes

Hazards: Fuels, slope

Access to Site: T6 Engine

Describe Access: One way in and out

Comm With ICP: No

Water Source: Limited or dependent on electricity

Safety Zone Present: No safety zone(s) in area



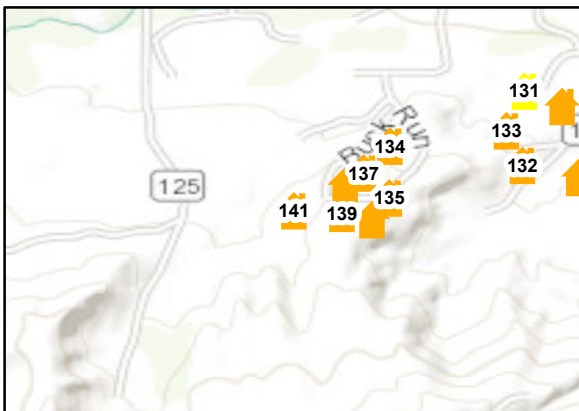
Mitigation Time (in hours): 4

Mitigation Description: Saw work and weed whacking

Resources Needed to Protect Structure:

Type 6 engine, porta tank and sprinklers

Notes: Gravel landscaping, wood/trex deck



Methodist East Structure Assessment

Structure ID: 142

Collected Date/Time: 9/22/2019 3:08:00 PM
Collected By: Chris Masson
Inspector's Position: Divs

Location: 5617 king gulch,

Coordinates (DDM): 38° 29' 53.605" N, 106° 1' 56.447" W

Triage Category: Non-Defensible, Prep and Leave

Type of Structure: Residential

Primary Structures:

Is the building Occupied?: Yes

Outbuildings: 0

Fuel Surrounding Structure: Shrub or timber

Defensible Space: No defensible space

Roof Material: Noncombustible or not applicable

Siding Material: Rock, concrete, metal

Electrical Power: Yes

Gas to Structure: Yes

Hazards: Fuels below and above structure, slope

Access to Site: T6 Engine

Describe Access: One way in and out

Comm With ICP: No

Water Source: Limited or dependent on electricity

Safety Zone Present: No safety zone(s) in area



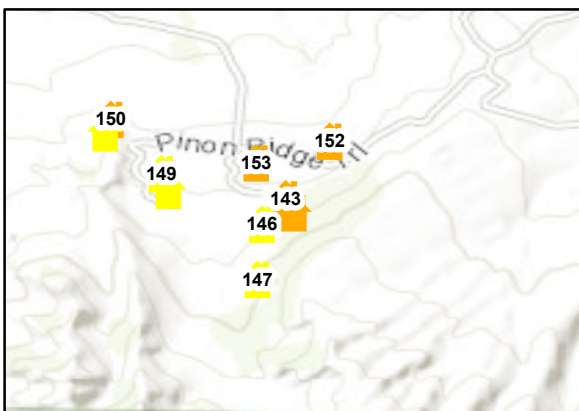
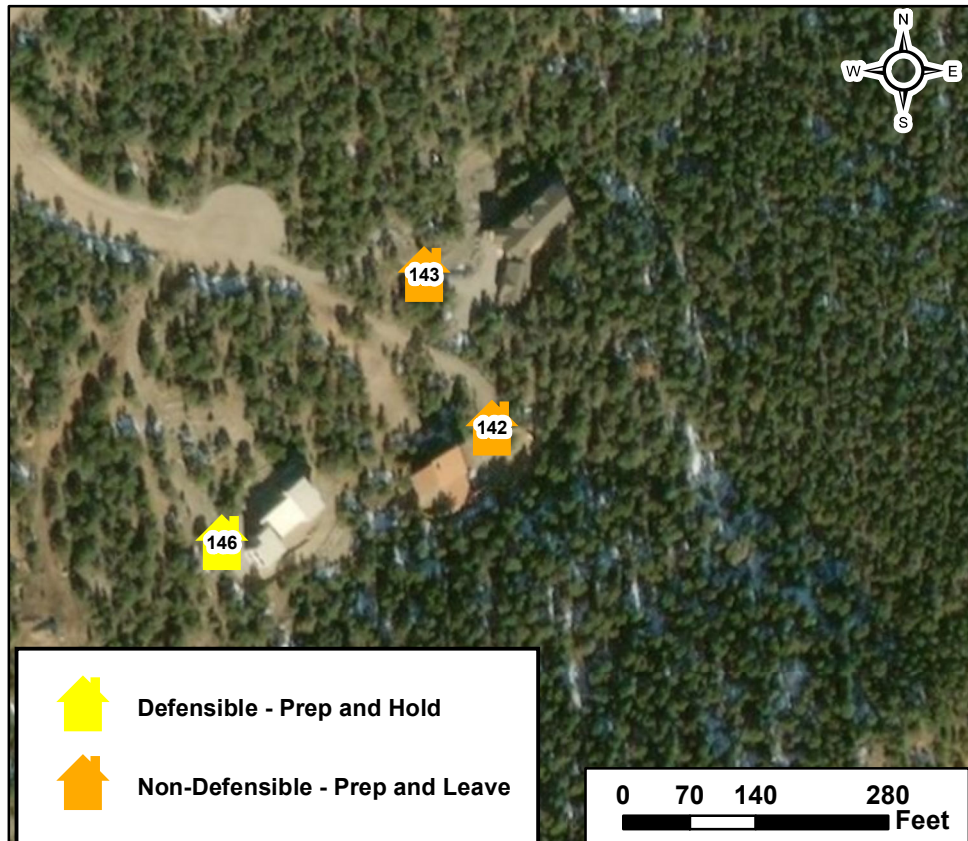
Mitigation Time (in hours): 6

Mitigation Description: Thinning and weed whacking

Resources Needed to Protect Structure:

Type 6 engine, porta tank and sprinklers

Notes: Fuel loading below residence, wooden/trex deck



Defensible - Prep and Hold



Non-Defensible - Prep and Leave

0 70 140 280 Feet

Methodist East Structure Assessment

Structure ID: 143

Location: 5621 king gulch, Methodist MTN

Coordinates (DDM): 38° 29' 55.200" N, 106° 1' 57.375" W

Collected Date/Time: 9/22/2019 6:09:00 PM
Collected By: Rob Thorp
Inspector's Position: STPS

Triage Category: Non-Defensible, Prep and Leave

Type of Structure: Residential

Primary Structures:

Is the building Occupied?: Yes

Outbuildings: 0

Fuel Surrounding Structure: Shrub or timber

Defensible Space: 30 ft treated

Roof Material: Fire resistant- tar, rubberized

Siding Material: Rock, concrete, metal

Electrical Power: Yes

Gas to Structure: Yes

Hazards: 1 way access

Access to Site: T3/4 Engine

Describe Access: CR 110 from Hwy 50

Comm With ICP: Yes

Water Source: Limited or dependent on electricity

Safety Zone Present: No safety zone(s) in area



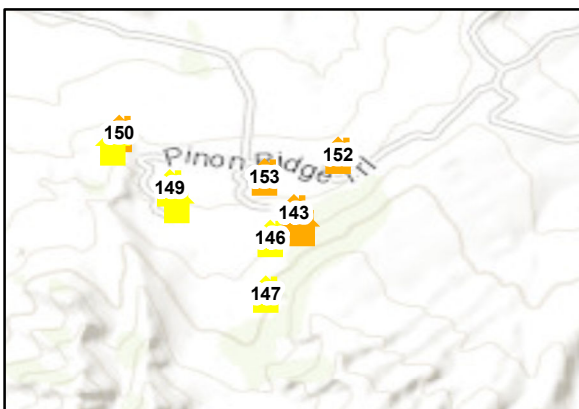
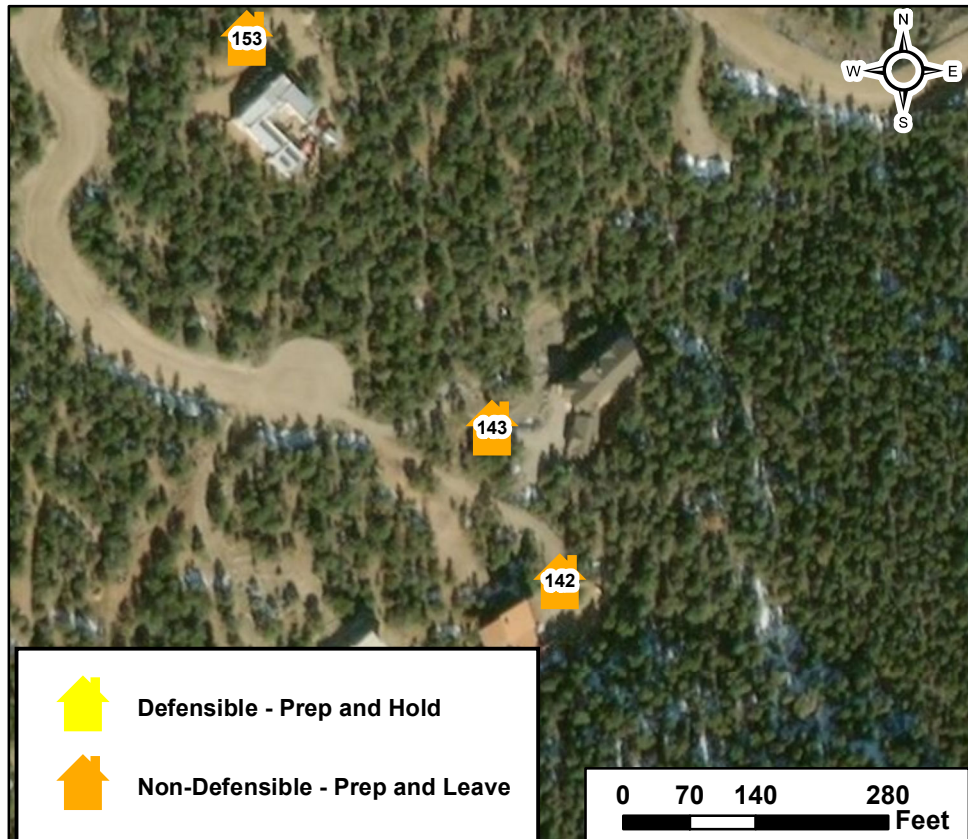
Mitigation Time (in hours): 4

Mitigation Description: Brush and grass removal

Resources Needed to Protect Structure:

Sprinkler

Notes: Well maintained, midslope with heavy fuels up and down slope



Defensible - Prep and Hold



Non-Defensible - Prep and Leave

Methodist East Structure Assessment

Structure ID: 144

Location: 7221 cr 111A,

Coordinates (DDM): 38° 30' 54.312" N, 106° 1' 7.398" W

Collected Date/Time: 9/25/2019 9:29:00 PM
Collected By: Chris Masson
Inspector's Position: Divs

Triage Category: Non-Defensible, Prep and Leave

Type of Structure: Residential

Primary Structures:

Is the building Occupied?: Yes

Outbuildings:

Fuel Surrounding Structure: Shrub or timber

Defensible Space: Less Than 30 ft treated

Roof Material: Fire resistant- tar, rubberized

Siding Material: Wood or open sided

Electrical Power: Yes

Gas to Structure: Yes

Hazards: fuels above, slope, scabby landscape above structure, paved driveway

Access to Site: T3/4 Engine

Describe Access: Off cr 111A

Comm With ICP: No

Water Source: Limited or dependent on electricity

Safety Zone Present: No safety zone(s) in area

Mitigation Time (in hours): 4

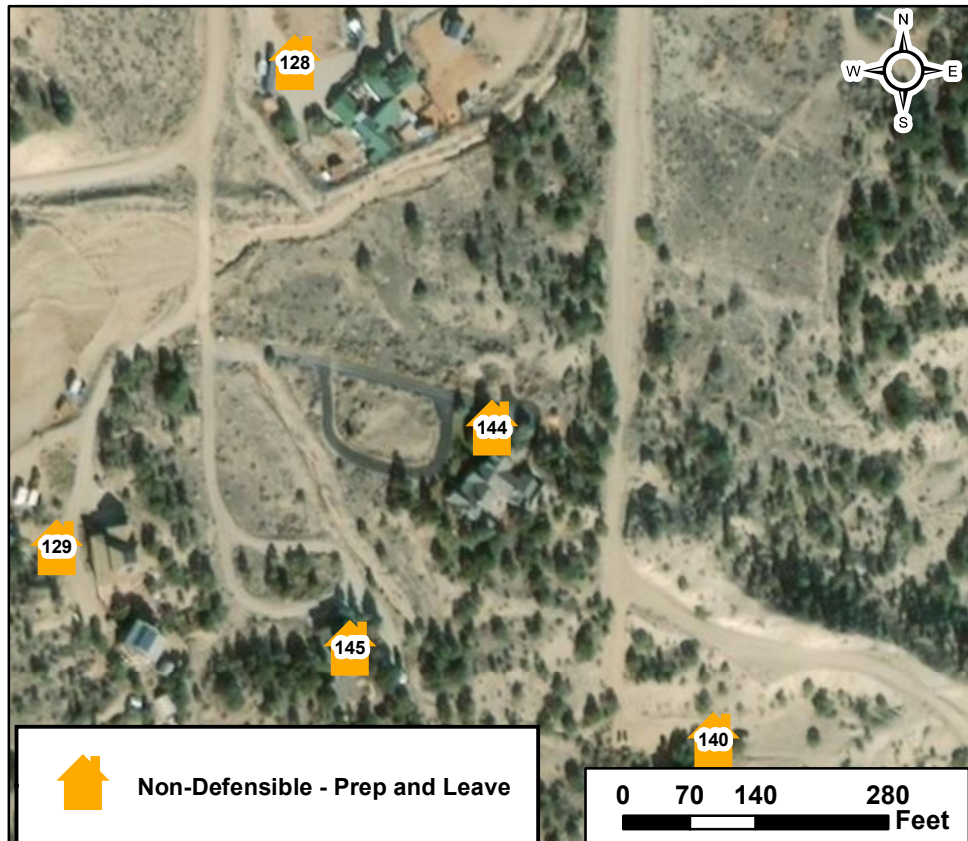
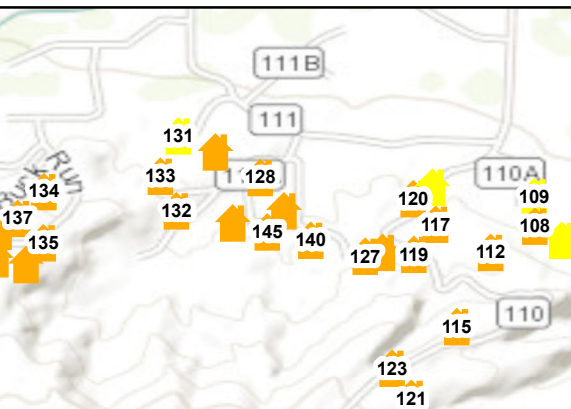
Mitigation Description: Thinning and weed whacking



Resources Needed to Protect Structure:

Type 3 engine

Notes: Brick retaining wall, green lawn, big trees in back yard, wood pile, landscaping



Methodist East Structure Assessment

Structure ID: 145

Location: 7208 cr 111A,

Coordinates (DDM): 38° 30' 51.999" N, 106° 1' 9.253" W

Collected Date/Time: 9/25/2019 9:42:00 PM
Collected By: Chris Masson
Inspector's Position: Divs

Triage Category: Non-Defensible, Prep and Leave

Type of Structure: Residential

Primary Structures:

Is the building Occupied?: Yes

Outbuildings: 1

Fuel Surrounding Structure: Shrub or timber

Defensible Space: Less Than 30 ft treated

Roof Material: Fire resistant- tar,rubberized

Siding Material: Wood or open sided

Electrical Power: Yes

Gas to Structure: Yes

Hazards: fuels above and below, slope, scabby landscape

Access to Site: T3/4 Engine

Describe Access: Off cr 111A

Comm With ICP: No

Water Source: Limited or dependent on electricity

Safety Zone Present: No safety zone(s) in area



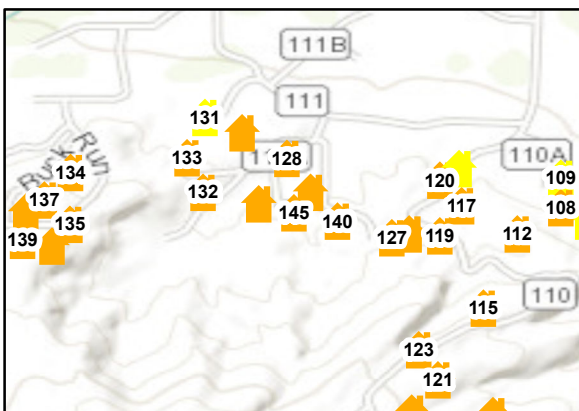
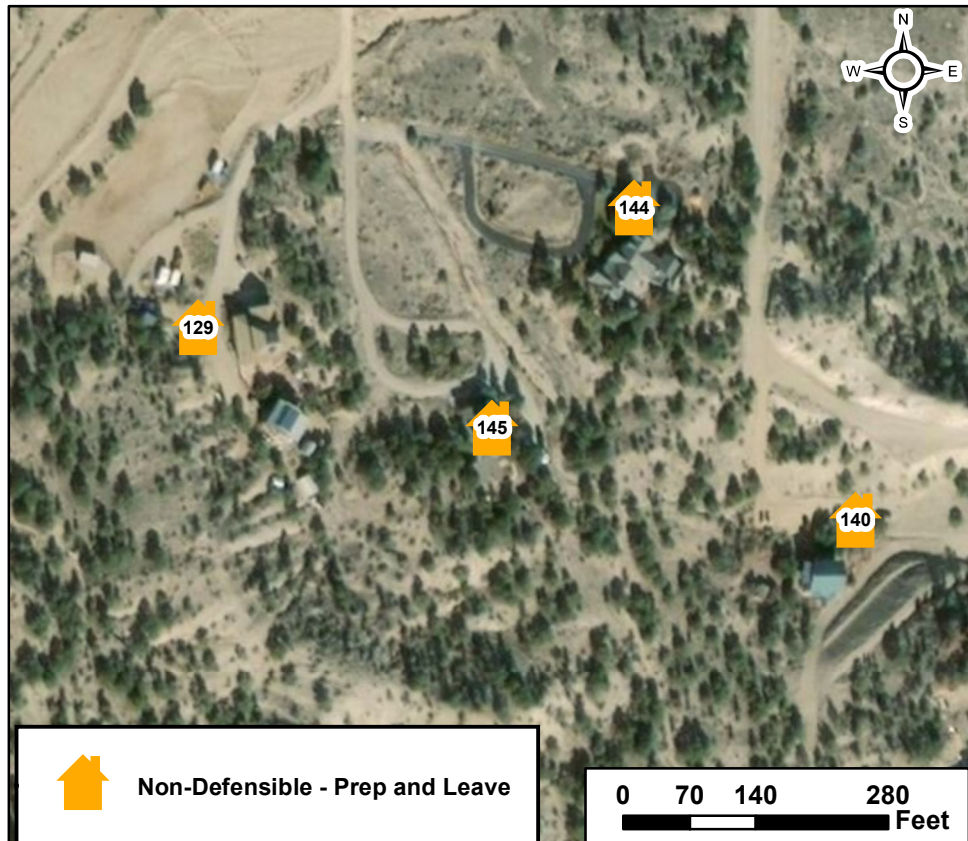
Mitigation Time (in hours): 6

Mitigation Description: Thinning and weed whacking

Resources Needed to Protect Structure:

Type 3 engine

Notes: Wood decks, gravel drive, shrubs touching structure, bark dust bins on deck



Methodist East Structure Assessment

Structure ID: 146

Location: 5613 King Gulch, Pinon Ridge Estates

Collected Date/Time: 9/17/2019 10:12:00 PM

Collected By: Rob Thorp

Inspector's Position: STPS

Coordinates (DDM): 38° 29' 52.373" N, 106° 2' 0.023" W

Triage Category: Defensible, Prep and Hold

Type of Structure: Residential

Primary Structures:

Is the building Occupied?: No

Outbuildings: 0

Fuel Surrounding Structure: Shrub or timber

Defensible Space: Less Than 30 ft treated

Roof Material: Noncombustible or not applicable

Siding Material: Rock, concrete, metal

Electrical Power: Yes

Gas to Structure: Yes

Hazards: One way in and out, on slope fuel 7s surrounding

Access to Site: T3/4 Engine

Describe Access: CR 110 to pinyon ridge trail

Comm With ICP: No

Water Source: Limited or dependent on electricity

Safety Zone Present: No safety zone(s) in area



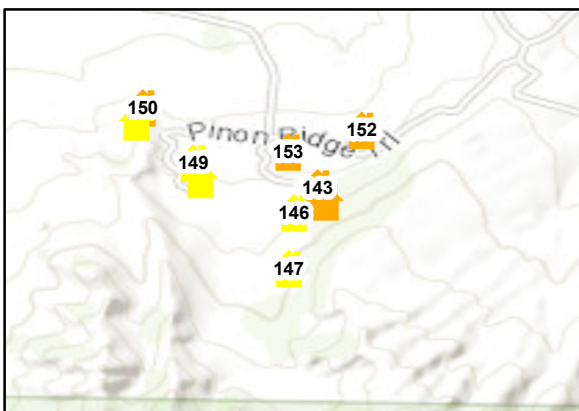
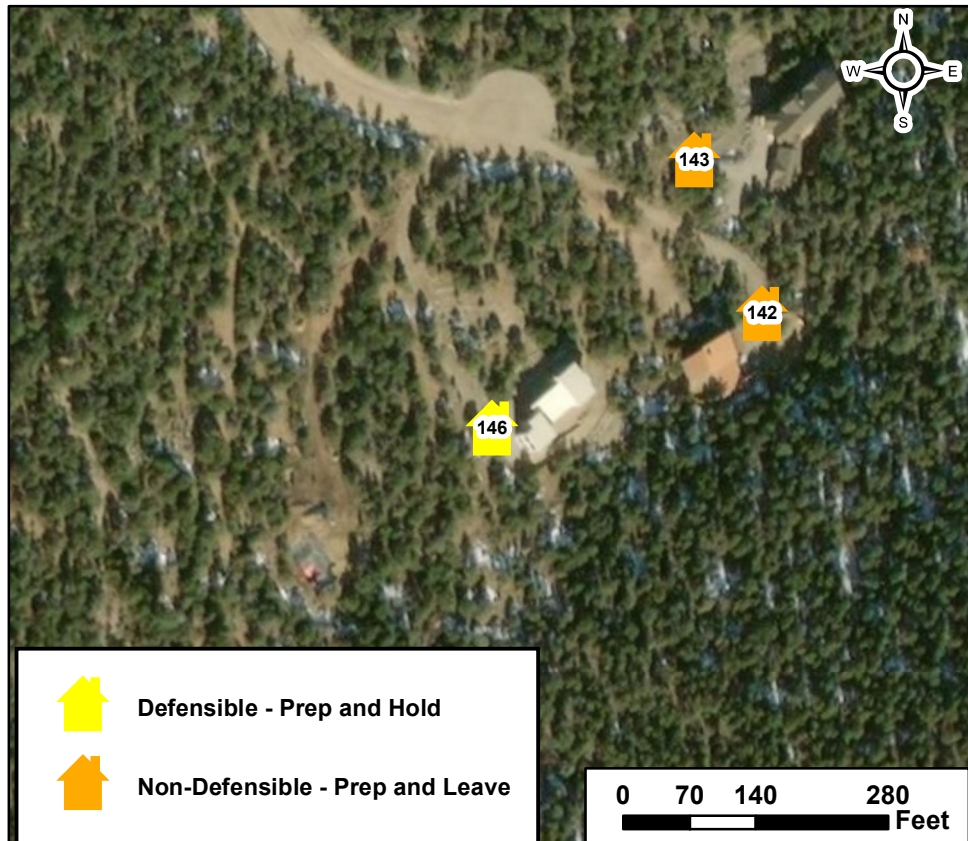
Mitigation Time (in hours): 6

Mitigation Description: Moderate brush

Resources Needed to Protect Structure:

Porta tank and sprinklers

Notes: Unfinished inside



Defensible - Prep and Hold



Non-Defensible - Prep and Leave

0 70 140 280 Feet

Methodist East Structure Assessment

Structure ID: 147

Collected Date/Time: 9/17/2019 10:33:00 PM
Collected By: Rob Thorp
Inspector's Position: STPS

Location: 5609 king gulch,

Coordinates (DDM): 38° 29' 46.150" N, 106° 2' 0.567" W

Triage Category: Defensible, Prep and Hold

Type of Structure: Residential

Primary Structures:

Is the building Occupied?: No

Outbuildings: 0

Fuel Surrounding Structure: Shrub or timber

Defensible Space: Less Than 30 ft treated

Roof Material: Noncombustible or not applicable

Siding Material: Wood or open sided

Electrical Power: Yes

Gas to Structure: Yes

Hazards: Heavy shrub/brush loading

Access to Site: T3/4 Engine

Describe Access: CR110 to pinyon ridge trail to king gulch

Comm With ICP: Yes

Water Source: Limited or dependent on electricity

Safety Zone Present: No safety zone(s) in area



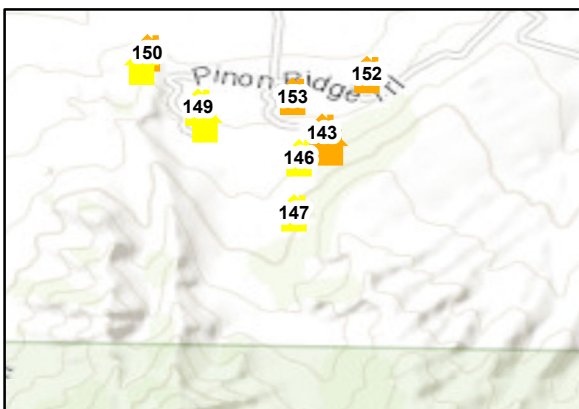
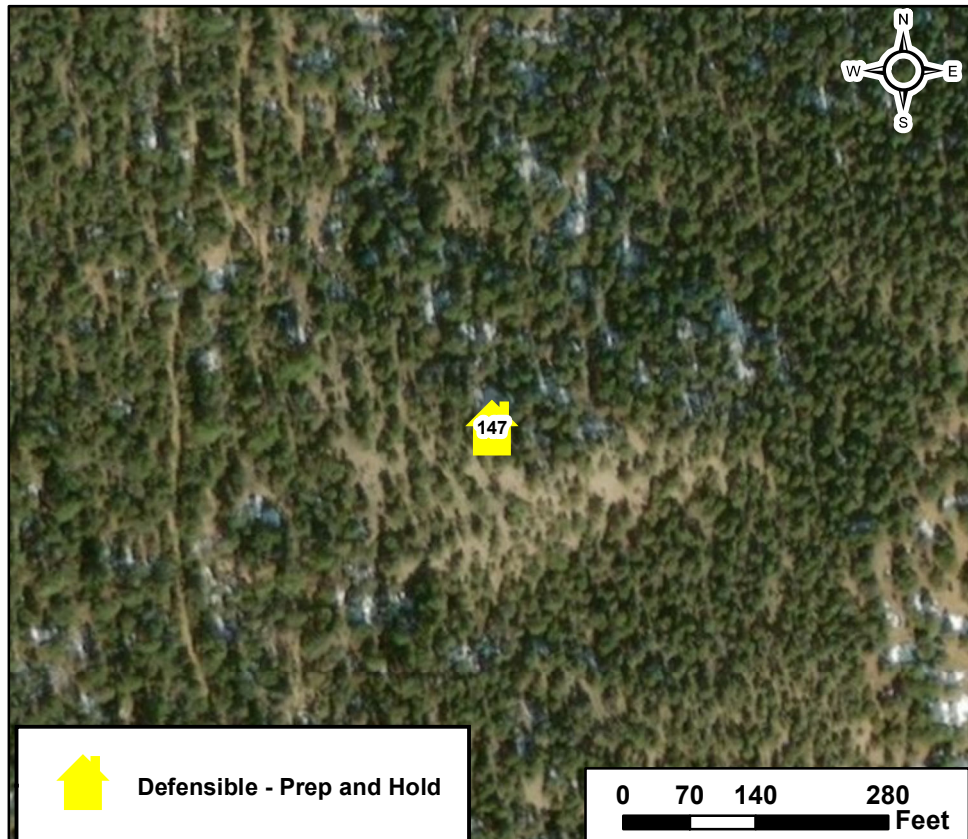
Mitigation Time (in hours): 6

Mitigation Description: Heavy brush removal

Resources Needed to Protect Structure:

Porta tank and sprinklers

Notes: Under construction



Methodist East Structure Assessment

Structure ID: 148

Location: 5614 cr 110,

Coordinates (DDM): 38° 29' 56.167" N, 106° 2' 10.514" W

Collected Date/Time: 9/22/2019 5:34:00 PM
Collected By: Chris Masson
Inspector's Position: Divs

Page 119 of 126

Triage Category: Defensible, Prep and Hold

Type of Structure: Residential

Primary Structures:

Is the building Occupied?: Yes

Outbuildings: 0

Fuel Surrounding Structure: Shrub or timber

Defensible Space: Less Than 30 ft treated

Roof Material: Noncombustible or not applicable

Siding Material: Rock, concrete, metal

Electrical Power: Yes

Gas to Structure: Yes

Hazards: Fuels below structure, slope

Access to Site: T6 Engine

Describe Access: One way in and out

Comm With ICP: No

Water Source: Limited or dependent on electricity

Safety Zone Present: No safety zone(s) in area



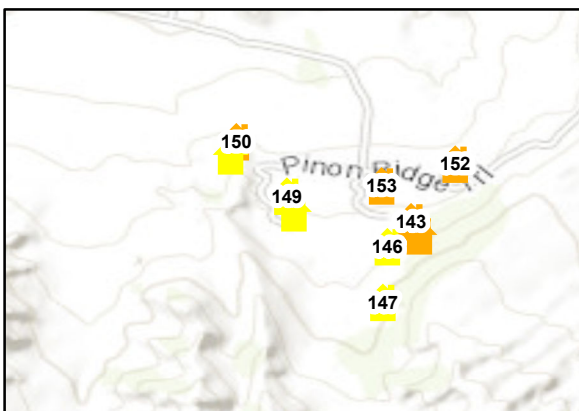
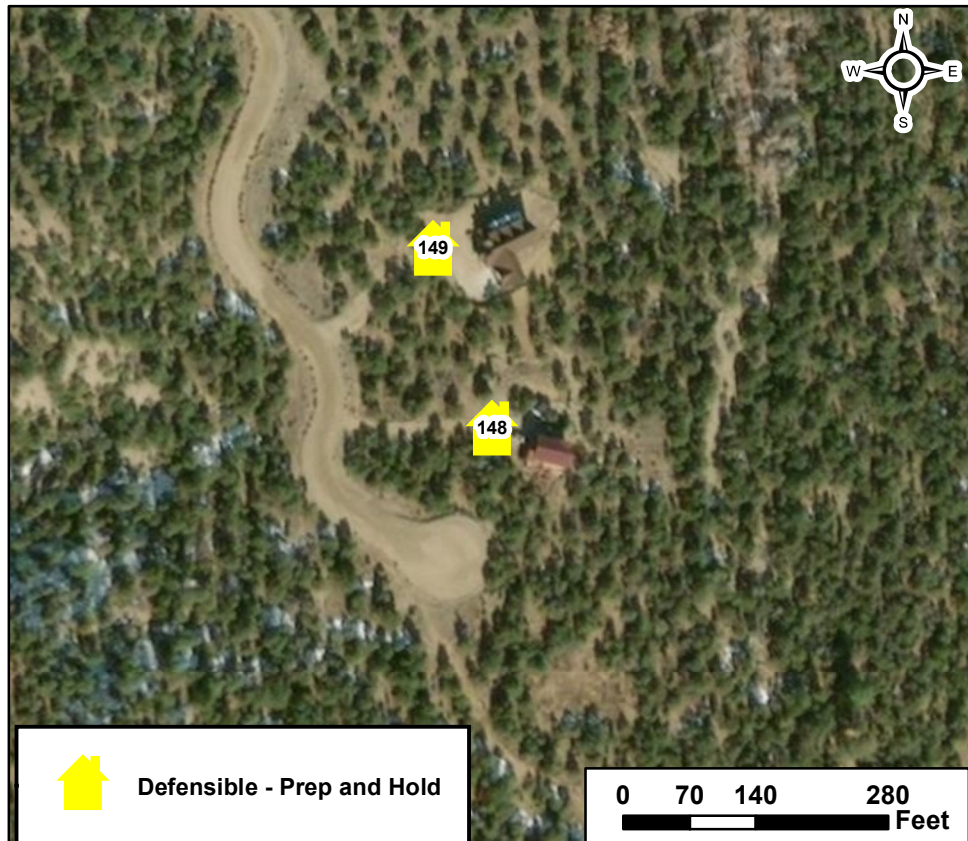
Mitigation Time (in hours): 6

Mitigation Description: Thinning and weed whacking

Resources Needed to Protect Structure:

Type 6 engine

Notes: Fuel loading below residence, wooden deck, debris, wood pile



Defensible - Prep and Hold

0 70 140 280 Feet

Methodist East Structure Assessment

Structure ID: 149

Location: 5622 cr 110,

Coordinates (DDM): 38° 29' 58.042" N, 106° 2' 11.324" W

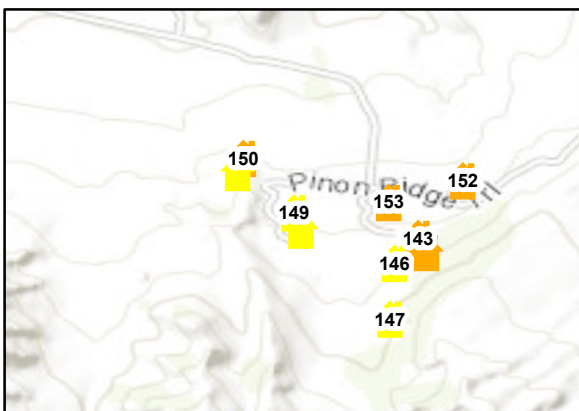
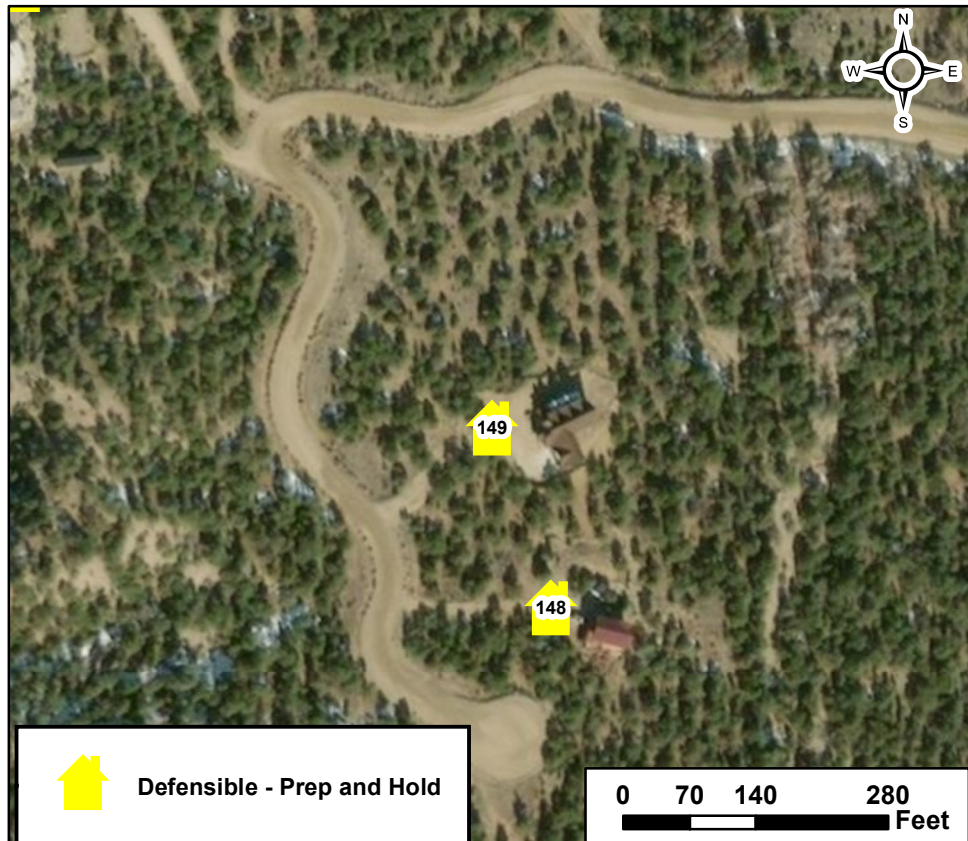
Collected Date/Time: 9/22/2019 5:39:00 PM
Collected By: Chris Masson
Inspector's Position: Divs

Triage Category: Defensible, Prep and Hold
Type of Structure: Residential
Primary Structures:
Is the building Occupied?: Yes
Outbuildings: 0
Fuel Surrounding Structure: Shrub or timber
Defensible Space: Less Than 30 ft treated
Roof Material: Fire resistant- tar, rubberized
Siding Material: Rock, concrete, metal
Electrical Power: Yes
Gas to Structure: Yes
Hazards: Fuels below structure, slope
Access to Site: T6 Engine
Describe Access: One way in and out
Comm With ICP: No
Water Source: Limited or dependent on electricity
Safety Zone Present: Potential safety zone(s) in area



Mitigation Time (in hours): 6
Mitigation Description: Thinning and weed whacking

Resources Needed to Protect Structure:
Type 6 engine
Notes: Trex deck, limited clearance



Defensible - Prep and Hold

0 70 140 280 Feet

Methodist East Structure Assessment

Structure ID: 150

Location: 5639 cr110,

Coordinates (DDM): 38° 30' 4.143" N, 106° 2' 16.983" W

Collected Date/Time: 9/22/2019 3:08:00 PM
Collected By: Chris Masson
Inspector's Position: Dirs

Triage Category: Non-Defensible, Prep and Leave

Type of Structure: Residential

Primary Structures:

Is the building Occupied?: Yes

Outbuildings: 1

Fuel Surrounding Structure: Shrub or timber

Defensible Space: Less Than 30 ft treated

Roof Material: Noncombustible or not applicable

Siding Material: Rock, concrete, metal

Electrical Power: Yes

Gas to Structure: Yes

Hazards: Fuels below structure, slope

Access to Site: T6 Engine

Describe Access: One way in and out

Comm With ICP: No

Water Source: Limited or dependent on electricity

Safety Zone Present: No safety zone(s) in area



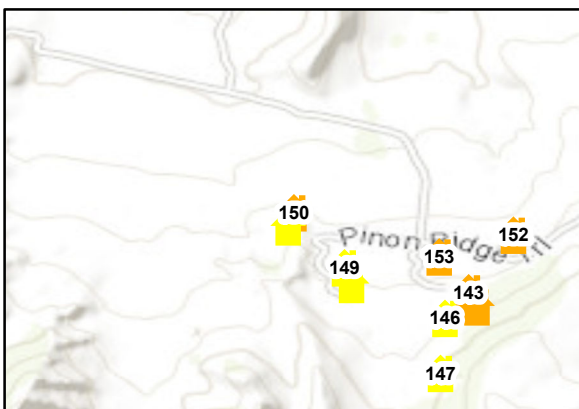
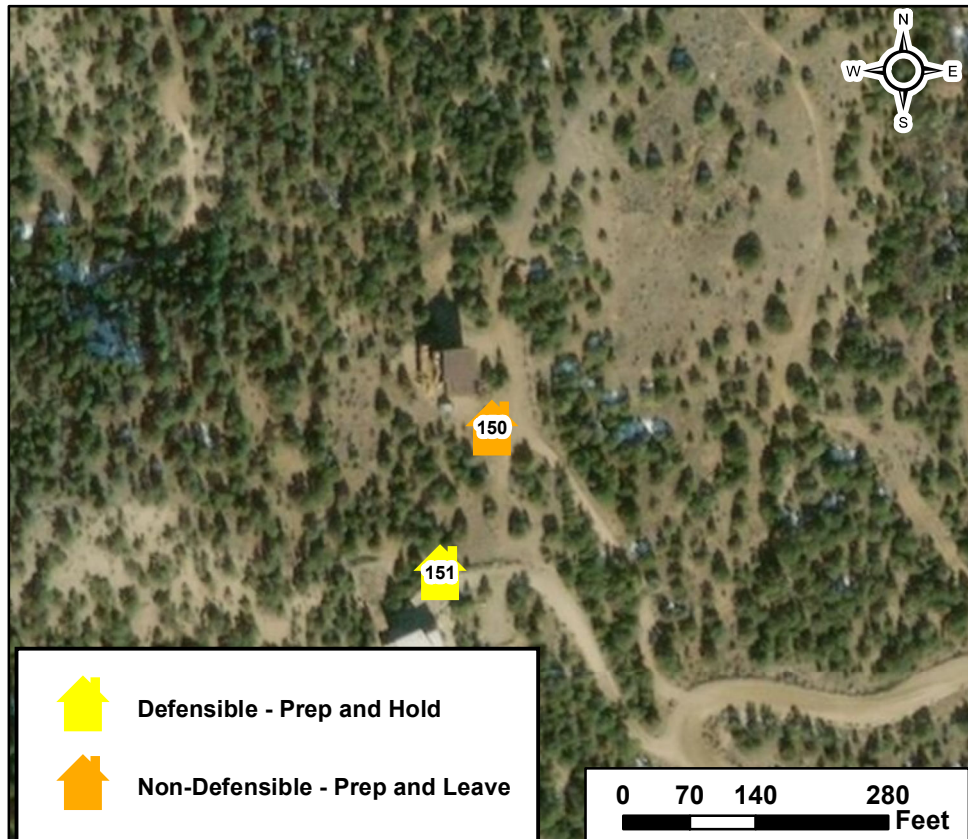
Mitigation Time (in hours): 6

Mitigation Description: Thinning and weed whacking, porta tank and sprinklers

Resources Needed to Protect Structure:

Type 6 engine

Notes: Structure has some gravel perimeter. Fuel loading below residence, wooden deck, garage under construction



Defensible - Prep and Hold



Non-Defensible - Prep and Leave

0 70 140 280 Feet

Methodist East Structure Assessment

Structure ID: 151

Location: 5633 cr110,

Coordinates (DDM): 38° 30' 2.624" N, 106° 2' 17.649" W

Collected Date/Time: 9/22/2019 3:08:00 PM
Collected By: Chris Masson
Inspector's Position: Divs

Triage Category: Defensible, Prep and Hold
Type of Structure: Residential
Primary Structures:
Is the building Occupied?: No
Outbuildings: 0
Fuel Surrounding Structure: Shrub or timber
Defensible Space: Less Than 30 ft treated
Roof Material: Noncombustible or not applicable
Siding Material: Rock, concrete, metal
Electrical Power: Yes
Gas to Structure: Yes
Hazards: Fuels below structure, slope
Access to Site: T6 Engine
Describe Access: One way in and out
Comm With ICP: Yes
Water Source: Limited or dependent on electricity
Safety Zone Present: No safety zone(s) in area

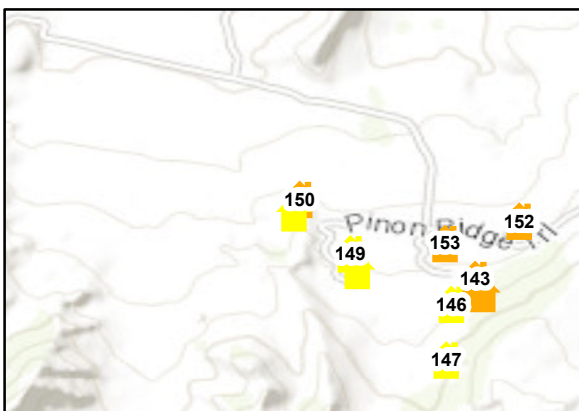
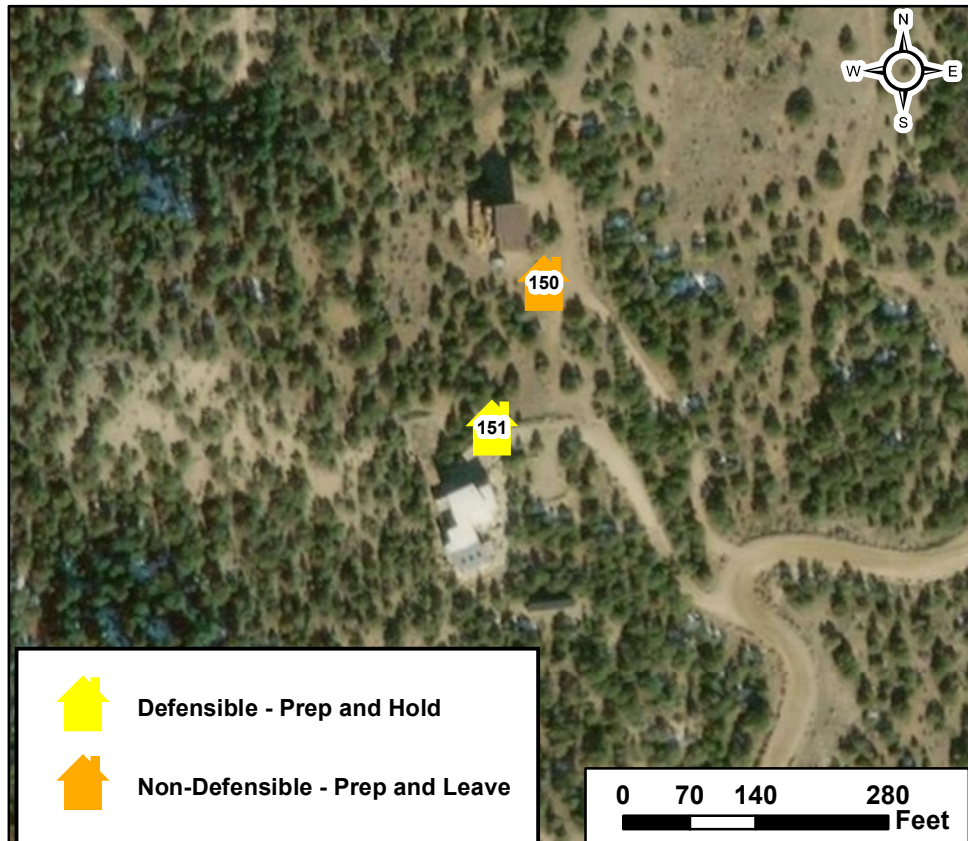


Mitigation Time (in hours): 6
Mitigation Description: Thinning and weed whacking

Resources Needed to Protect Structure:

Type 6 engine

Notes: Structure has some gravel perimeter. Fuel loading below residence and sides, wood/trex deck, wood pile under deck.



Defensible - Prep and Hold



Non-Defensible - Prep and Leave

0 70 140 280 Feet

Methodist East Structure Assessment

Structure ID: 152

Location: 5709 sand Gulch Circle, Pinon Ridge

Coordinates (DDM): 38° 30' 1.693" N, 106° 1' 52.396" W

Collected Date/Time:
Collected By: Kevin LaBella
Inspector's Position: sofr

Triage Category: Non-Defensible, Prep and Leave

Type of Structure: Residential

Primary Structures:

Is the building Occupied?: Yes

Outbuildings: 0

Fuel Surrounding Structure:

Defensible Space: Less Than 30 ft treated

Roof Material: Fire resistant- tar,rubberized

Siding Material: Wood or open sided

Electrical Power: Yes

Gas to Structure: Yes

Hazards:

Access to Site:

Describe Access:

Comm With ICP: Yes

Water Source: Limited or dependent on electricity

Safety Zone Present: No safety zone(s) in area



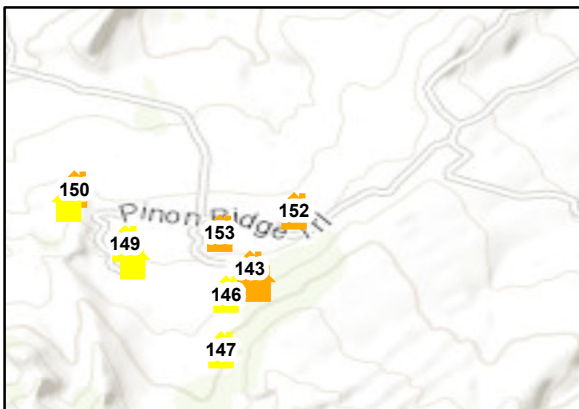
Mitigation Time (in hours): 3

Mitigation Description: put in sprinkler kits
pump# 199

Resources Needed to Protect Structure:

type 6 engine

Notes:



Non-Defensible - Prep and Leave

0 70 140 280
Feet

Methodist East Structure Assessment

Structure ID: 153

Location: 5683 Pinon Ridge, Pinon Ridge

Coordinates (DDM): 38° 29' 59.241" N, 106° 2' 0.694" W

Collected Date/Time:
Collected By: Kevin LaBella
Inspector's Position: sofr

Triage Category: Non-Defensible, Prep and Leave

Type of Structure: Residential

Primary Structures:

Is the building Occupied?: Yes

Outbuildings:

Fuel Surrounding Structure: Shrub or timber

Defensible Space: Less Than 30 ft treated

Roof Material: Fire resistant- tar, rubberized

Siding Material: Rock, concrete, metal

Electrical Power: Yes

Gas to Structure: Yes

Hazards:

Access to Site:

Describe Access:

Comm With ICP: Yes

Water Source: Limited or dependent on electricity

Safety Zone Present: No safety zone(s) in area



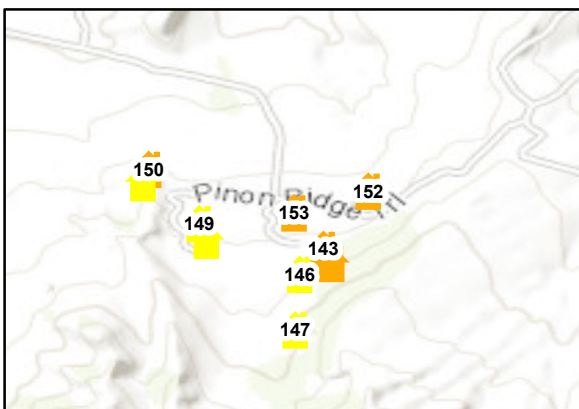
Mitigation Time (in hours): 3

Mitigation Description: pumpkin and sprinkler kits, pump number 04

Resources Needed to Protect Structure:

type 6 or type 3 engine

Notes:



Non-Defensible - Prep and Leave

0 70 140 280 Feet

Methodist East Structure Assessment

Structure ID: 154

Location: 5530 East US Hwy 50, Salida, CO,

Coordinates (DDM): 38° 30' 43.895" N, 105° 59' 15.846" W

Collected Date/Time: 10/5/2019 9:13:19 PM
Collected By: Daniel Cedeño
Inspector's Position: DIVS

Triage Category: Defensible, Prep and Hold

Type of Structure: Residential

Primary Structures:

Is the building Occupied?: Yes

Outbuildings: 2

Fuel Surrounding Structure: Shrub or timber

Defensible Space: 30 ft treated

Roof Material: Fire resistant- tar, rubberized

Siding Material: Wood or open sided

Electrical Power: Yes

Gas to Structure: Yes

Hazards: One way in one way out

Access to Site:

Describe Access: Private road at Burmac sign off Hwy 50

Comm With ICP: Yes

Water Source: Limited or dependent on electricity

Safety Zone Present: Potential safety zone(s) in area



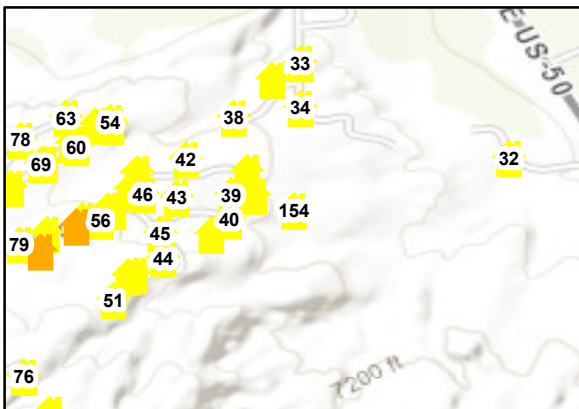
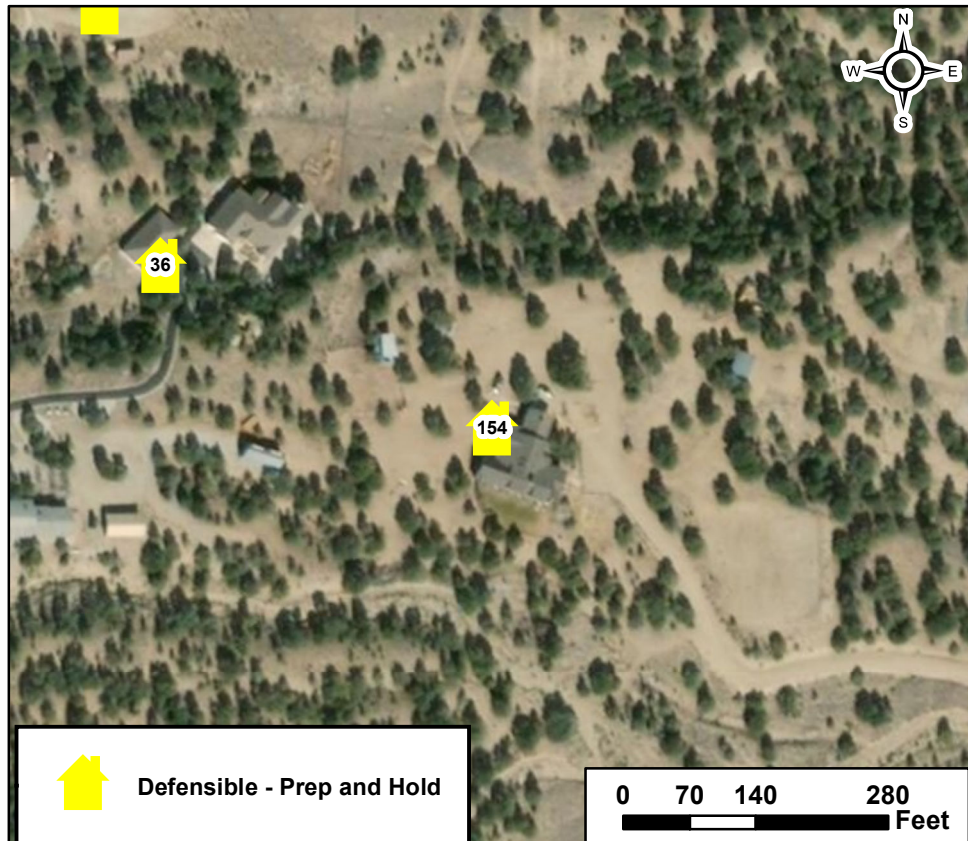
Mitigation Time (in hours): 1

Mitigation Description: Set up sprinklers on south side of house and small island on north side

Resources Needed to Protect Structure:

1 type 6 engine or type 3 engine

Notes: Well maintained property



Methodist East Structure Assessment

Structure ID: 266

Location: 5205 CR 108,

Coordinates (DDM): 38° 29' 42.109" N, 106° 0' 21.050" W

Collected Date/Time:
Collected By: Rob Thorp
Inspector's Position: STPS

Triage Category: Non-Defensible, Prep and Leave

Type of Structure: Residential

Primary Structures:

Is the building Occupied?: Yes

Outbuildings: 2

Fuel Surrounding Structure: Shrub or timber

Defensible Space: Less Than 30 ft treated

Roof Material: Fire resistant- tar, rubberized

Siding Material: Vinyl

Electrical Power: Yes

Gas to Structure: Yes

Hazards: Propane behind, steep surround slopes

Access to Site:

Describe Access: CR 108 From HWY 50

Comm With ICP: Yes

Water Source: Limited or dependent on electricity

Safety Zone Present: No safety zone(s) in area



Mitigation Time (in hours): 2

Mitigation Description: light prep and sprinklers

Resources Needed to Protect Structure:

sprinklers

Notes: deck over drainage, well maintained some gravel surrounding

