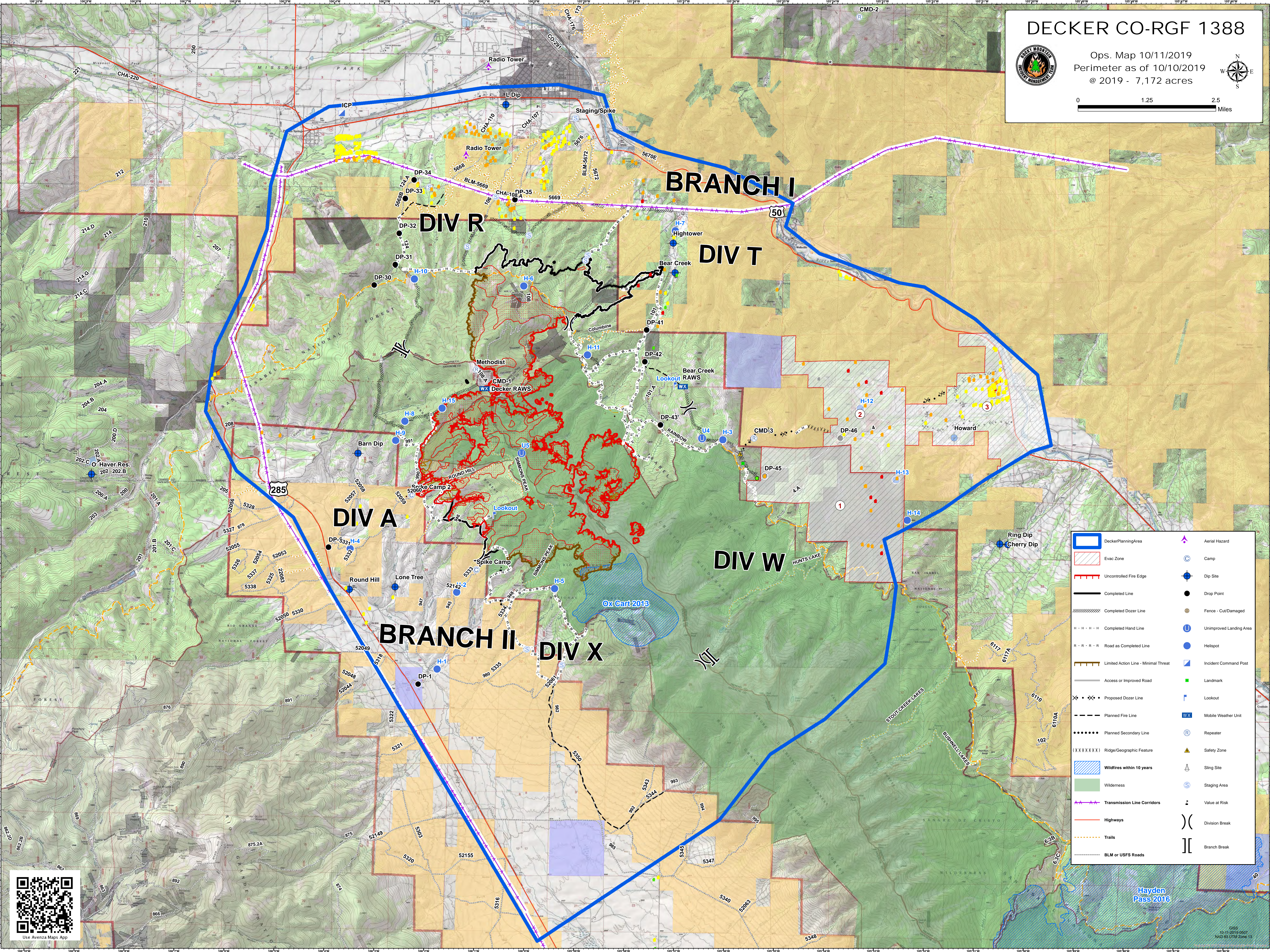




# DECKER CO-RGF 1388



Ops. Map 10/11/2019  
Perimeter as of 10/10/2019  
@ 2019 - 7,172 acres



Decker/Planning Area	Aerial Hazard
Evac. Zone	Camp
Uncontrolled Fire Edge	Dip Site
Completed Line	Drop Point
Completed Dozer Line	Fence - Cut/Damaged
Completed Hand Line	Unimproved Landing Area
Road as Completed Line	Helispot
Limited Action Line - Minimal Threat	Incident Command Post
Access or Improved Road	Landmark
Proposed Dozer Line	Lookout
Planned Fire Line	Mobile Weather Unit
Planned Secondary Line	Repeater
Ridge/Geographic Feature	Safety Zone
Wildfires within 10 years	Sling Site
Wilderness	Staging Area
Transmission Line Corridors	Value at Risk
Highways	Division Break
Trails	Branch Break
BLM or USFS Roads	



Hayden  
Pass 2016