

109°54'W

109°52'W

109°50'W

# Infrared Map 9/4/2019

## Fishhawk fire WY-SHF-449

Imagery Date:  
09/03/2019 2019hrs MDT  
Interpreted Acres: 4,581

44°23'N

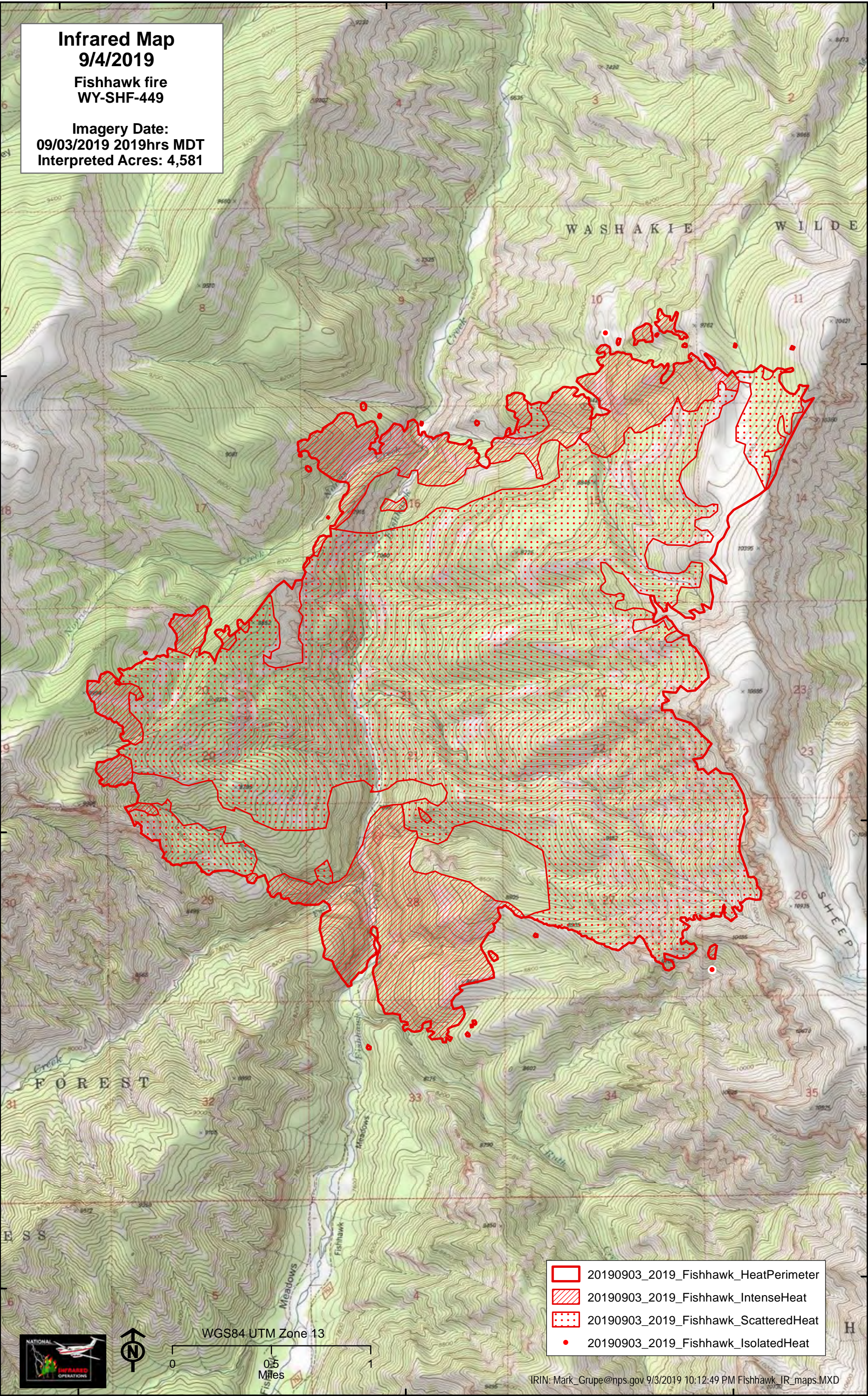
44°23'N

44°22'N

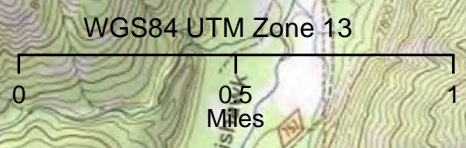

44°22'N

44°20'N

44°20'N



- 20190903\_2019\_Fishhawk\_HeatPerimeter
- 20190903\_2019\_Fishhawk\_IntenseHeat
- 20190903\_2019\_Fishhawk\_ScatteredHeat
- 20190903\_2019\_Fishhawk\_IsolatedHeat



109°54'W

109°52'W

109°50'W