

109°54'W

109°52'W

109°50'W

109°48'W

44°26'N

44°26'N

44°23'N

44°23'N

44°22'N

44°22'N





44°20'N

44°20'N


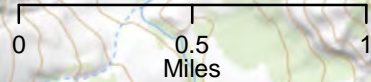
Infrared Map 9/5/2019

Fishhawk fire WY-SHF-449

Imagery Date:
09/05/2019 0050hrs MDT
Interpreted Acres: 10,321

-  20190905_0050_Fishhawk_HeatPerimeter
-  20190905_0050_Fishhawk_IntenseHeat
-  20190905_0050_Fishhawk_ScatteredHeat
-  20190905_0050_Fishhawk_IsolatedHeat

WGS84 UTM Zone 13



109°54'W

109°52'W

109°50'W

109°48'W