

109°54'W

109°52'W

109°50'W

109°48'W

# Infrared Map 9/6/2019

Fishhawk fire  
WY-SHF-449

Imagery Date:  
09/05/2019 2015hrs MDT  
Interpreted Acres: 11,138

44°26'N

44°26'N

44°23'N






44°23'N


44°22'N

44°22'N

44°20'N

44°20'N

-  20190905\_2015\_Fishhawk\_HeatPerimeter
-  20190905\_2015\_Fishhawk\_IntenseHeat
-  20190905\_2015\_Fishhawk\_ScatteredHeat
-  20190905\_2015\_Fishhawk\_IsolatedHeat
-  Clouds



WGS84 UTM Zone 13  
0 0.5 1  
Miles

IRIN: Mark\_Grupe@nps.gov 9/5/2019 9:10:41 PM Fishhawk\_IR\_maps.MXD

109°54'W

109°52'W

109°50'W

109°48'W