

109°54'W

109°52'W

109°50'W

109°48'W

Infrared Map 9/8/2019

Fishhawk fire WY-SHF-449

Imagery Date:
09/08/2019 0048hrs MDT
Interpreted Acres: 11,171

44°26'N

44°26'N

44°23'N




44°23'N


44°22'N

44°22'N

44°20'N

44°20'N

-  20190908_0048_Fishhawk_HeatPerimeter
-  20190908_0048_Fishhawk_IntenseHeat
-  20190908_0048_Fishhawk_ScatteredHeat
-  20190908_0048_Fishhawk_IsolatedHeat
-  Clouds



WGS84 UTM Zone 13
0 0.5 1
Miles

IRIN: Mark_Grupe@nps.gov 9/8/2019 1:27:21 AM Fishhawk_IR_maps.MXD

109°54'W

109°52'W

109°50'W

109°48'W