




IAP Map Index Page
 Middle Mamm Fire
 CO-WRF-000161
 08/30/2019 Day
 Appx 250 ac at
 08/27/2019 1750 hrs





0 0.125 0.25
Miles


M. Jerez | 08/28/2019
NAD 83, UTM 13 N


 Dip Site


 Drop Point

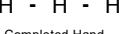
 Fire Origin


 Helispot


 Mobile Weather Unit


 Spot Fire


 Uncontrolled Fire Edge


 Completed Hand Line


 Access or Improved Road

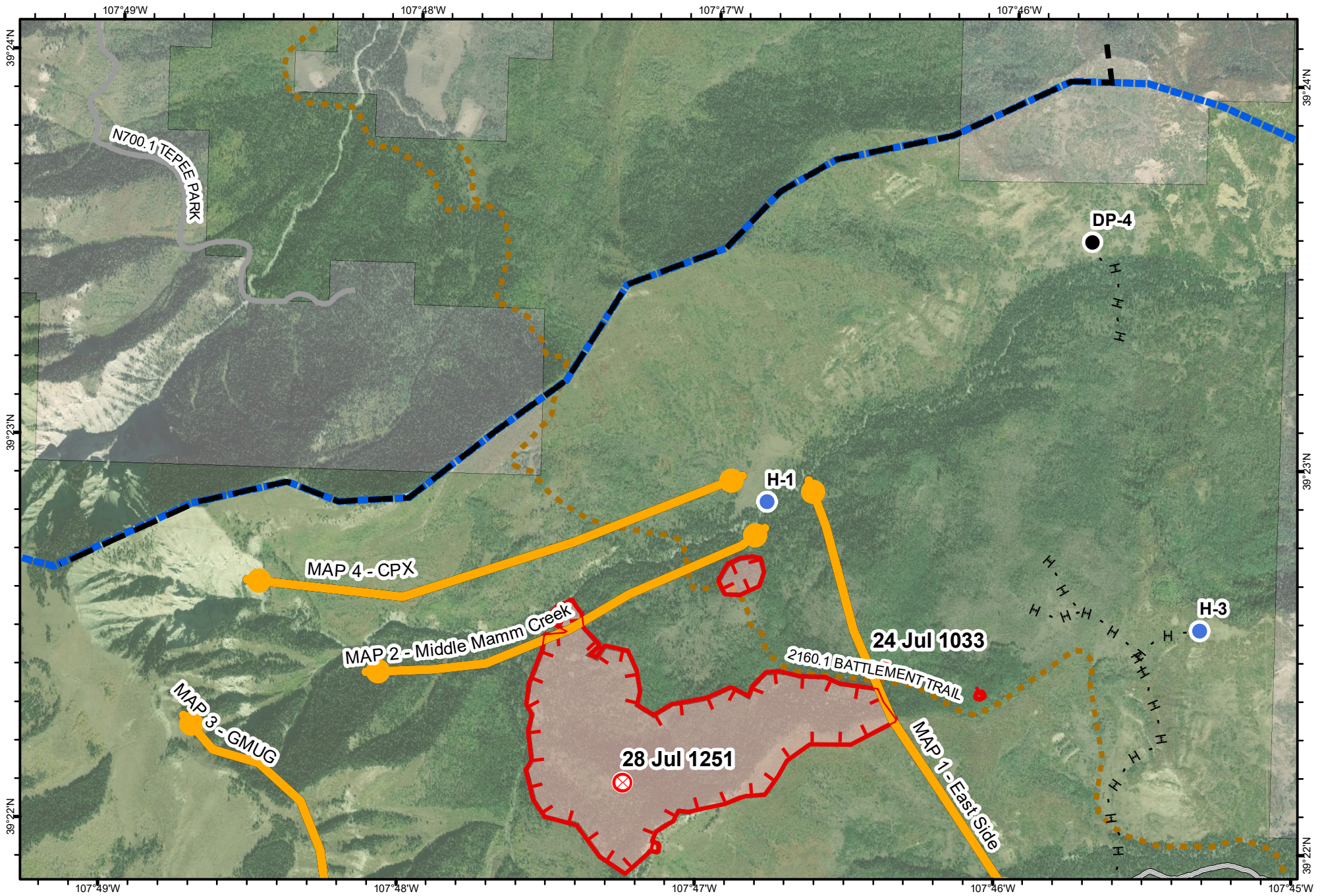
 Planned Fire Line

 Management Action Point

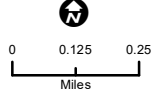
 Planning Area

 Wildfire Daily Fire Perimeter





IAP Map
Sheet 1 of 4
 Middle Mamm Fire
 CO-WRF-000161
 08/30/2019 Day
 Appx 250 ac at
 08/27/2019 1750 hrs
 M. Jerez | 08/28/2019
 NAD 83, UTM 13 N

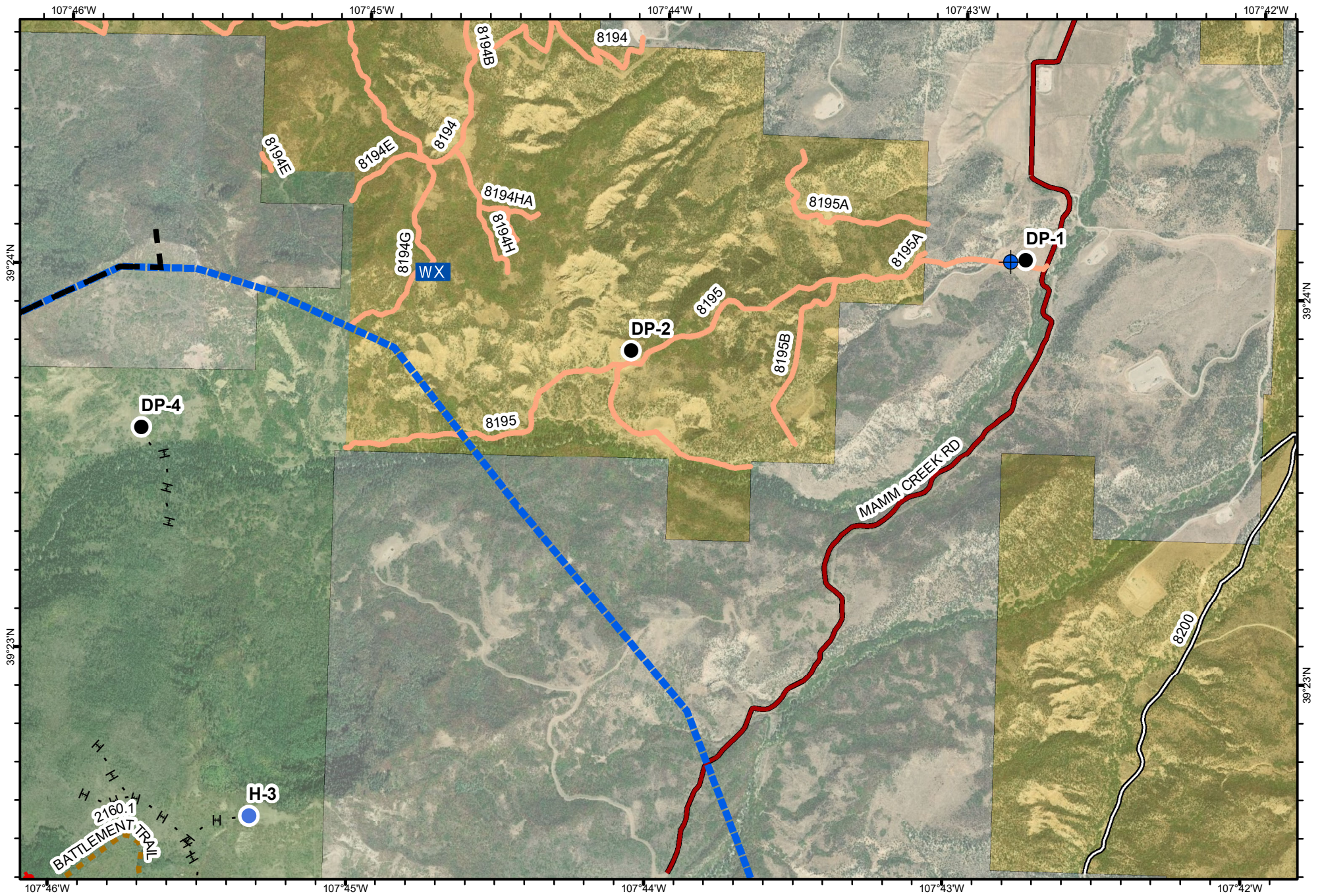


- Drop Point
- Fire Origin
- Helispot
- Spot Fire

- Uncontrolled Fire Edge
- Completed Hand Line
- Access or Improved Road
- Planned Fire Line
- Management Action Point

- Planning Area
- Wildfire Daily Fire Perimeter





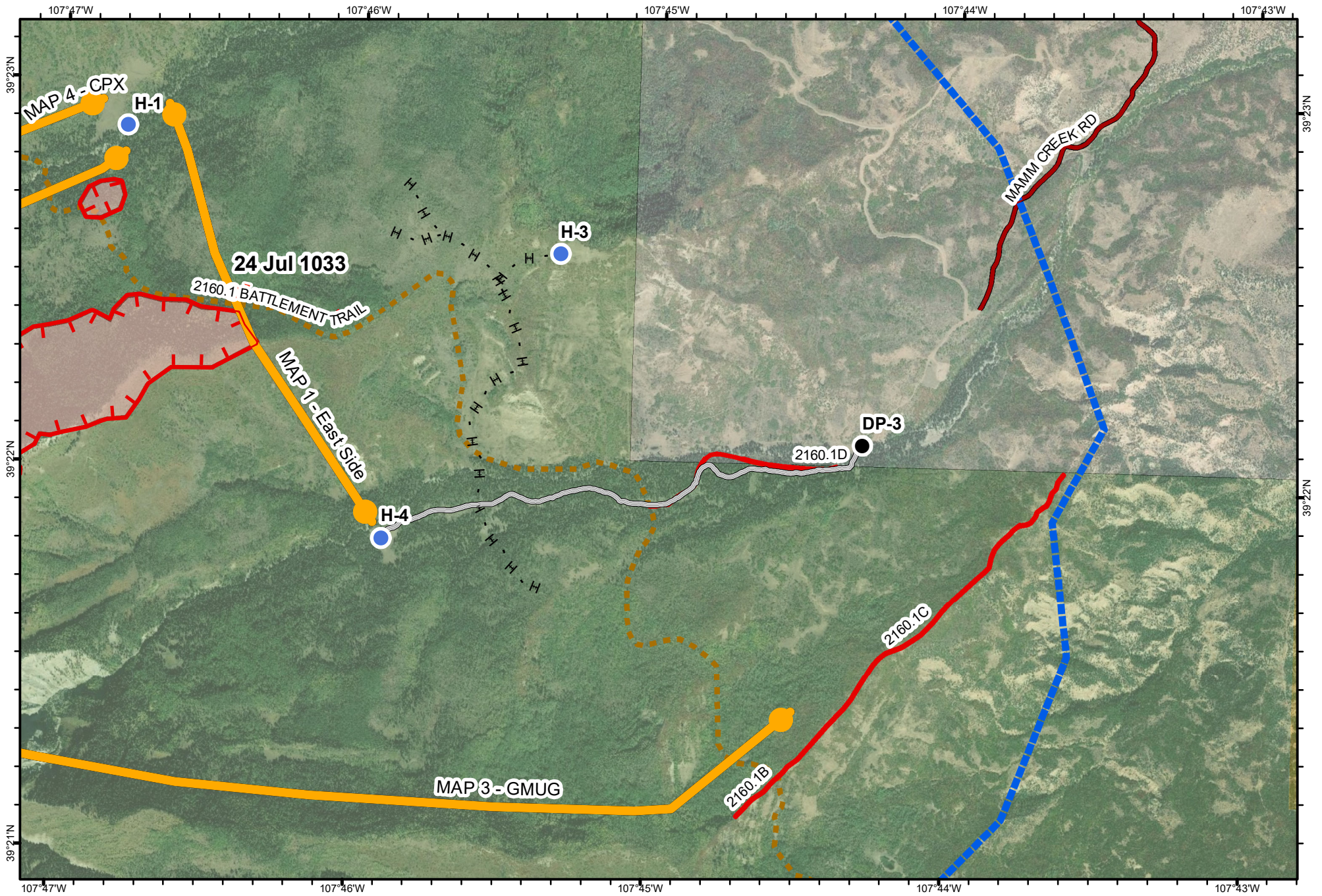
IAP Map
 Sheet 2 of 4
 Middle Mamm Fire
 CO-WRF-000161
 08/30/2019 Day
 Appx 250 ac at
 08/27/2019 1750 hrs
 M. Jerez | 08/28/2019
 NAD 83, UTM 13 N

- Dip Site
- Drop Point
- Helispot
- Mobile Weather Unit

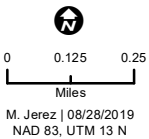
- Uncontrolled Fire Edge
- Completed Hand Line
- Planned Fire Line


- Planning Area
- Wildfire Daily Fire Perimeter


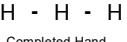








IAP Map
Sheet 3 of 4
 Middle Mamm Fire
 CO-WRF-000161
 08/30/2019 Day
 Appx 250 ac at
 08/27/2019 1750 hrs

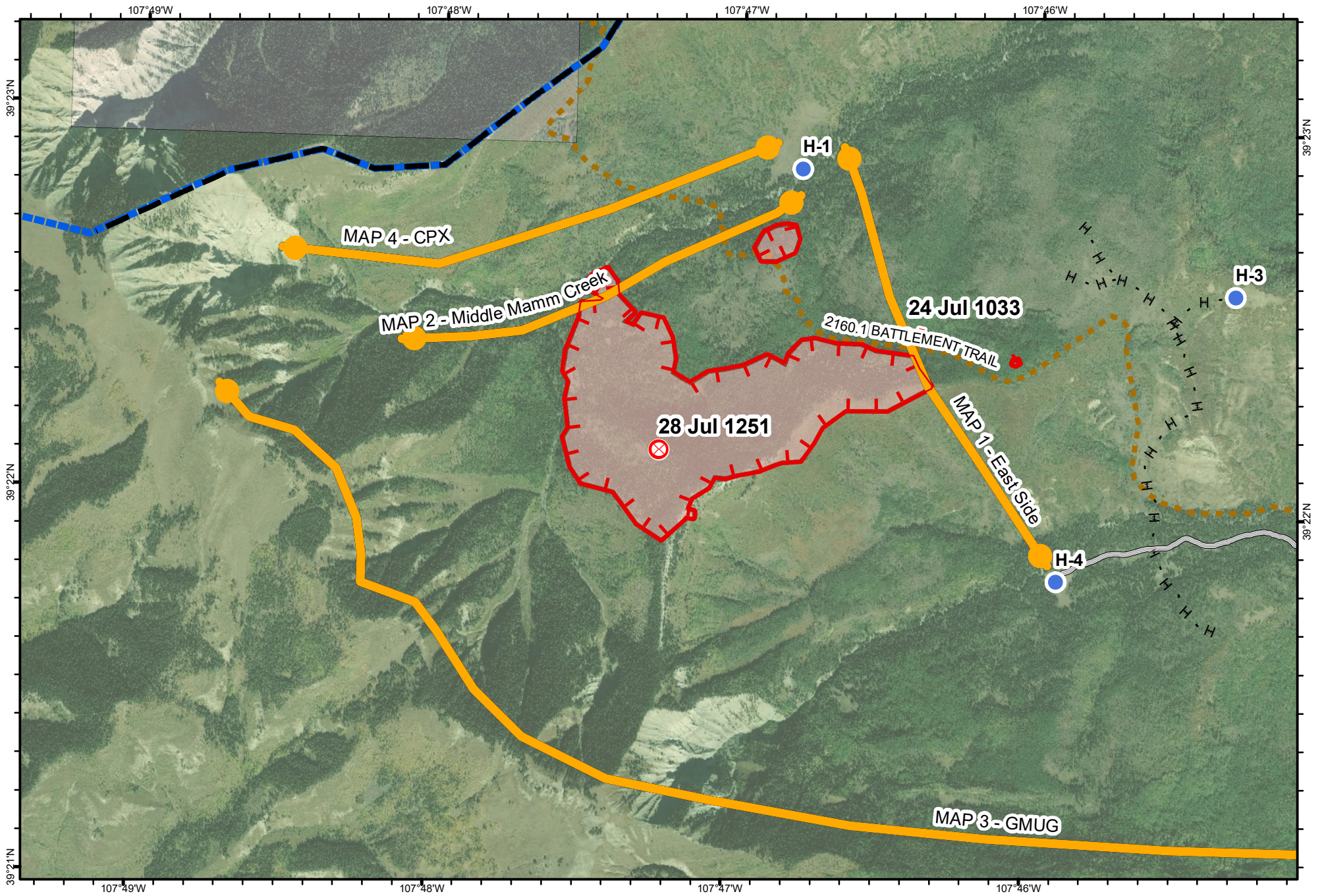



-  Drop Point
-  Helispot
-  Spot Fire

-  Uncontrolled Fire Edge
-  Completed Hand Line
-  Access or Improved Road
-  Management Action Point

-  Planning Area
-  Wildfire Daily Fire Perimeter







IAP Map
Sheet 4 of 4
 Middle Mamm Fire
 CO-WRF-000161
 08/30/2019 Day
 Appx 250 ac at
 08/27/2019 1750 hrs
 M. Jerez | 08/28/2019
 NAD 83, UTM 13 N




0 0.125 0.25
Miles


Fire Origin 


Spot Fire 

Helispot 


Uncontrolled Fire Edge 

Completed Hand Line 

Access or Improved Road 

Planned Fire Line 

Management Action Point 

Planning Area 

Wildfire Daily Fire Perimeter 