











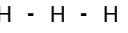






**IAP Map**  
Index Page  
Middle Mamm Fire  
CO-WRF-000161  
09/04/2019 Day  
Appx 265 ac at  
1303 hrs 09/03/2019



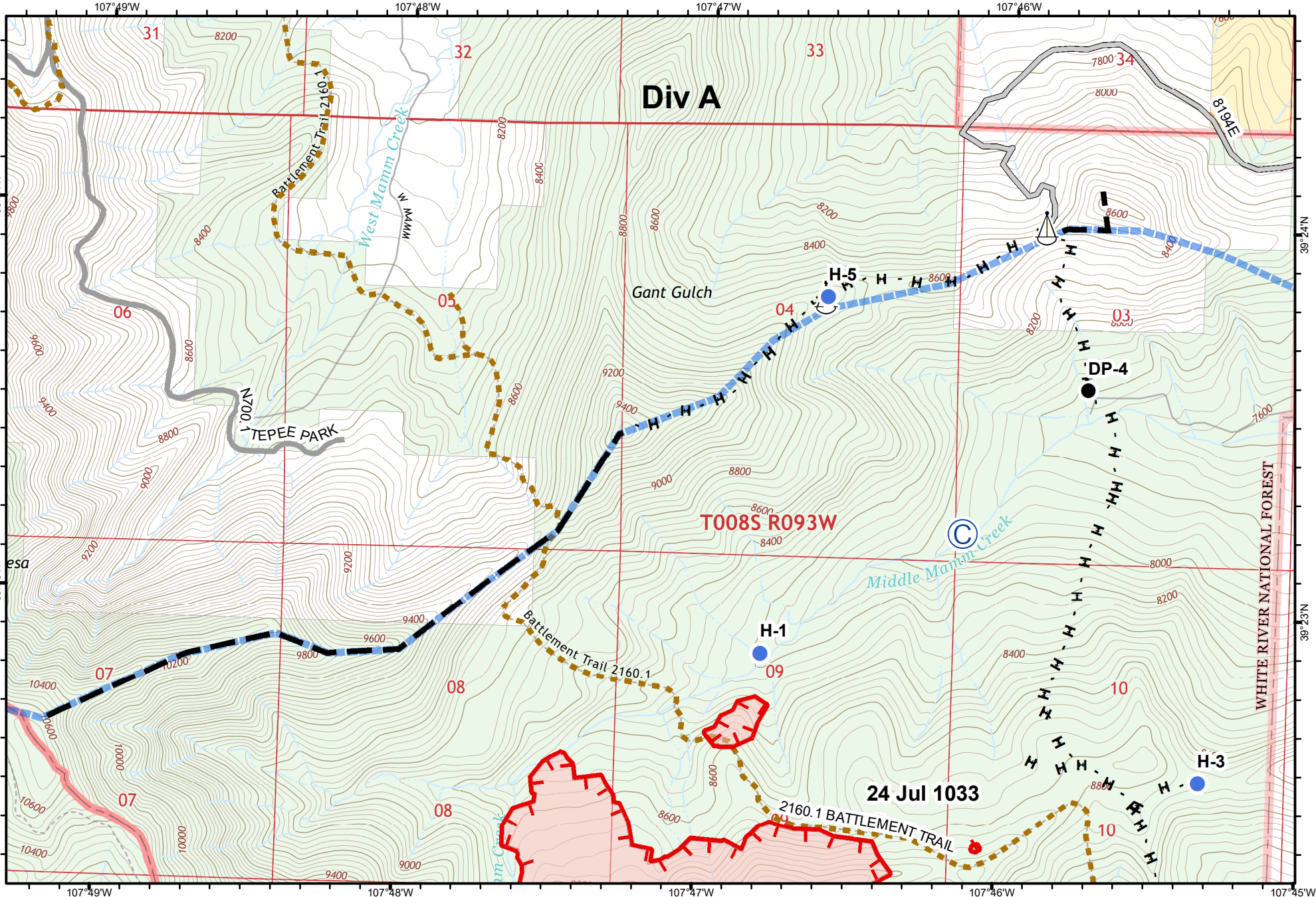
0 0.125 0.25  
Miles

M. Jerez | 09/03/2019  
NAD 83, UTM 13 N

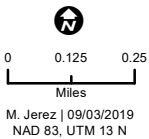
						
Camp	Drop Point	Helispot	Sling Site	Division Break	Uncontrolled Fire Edge	Access or Improved Road
						
Dip Site	Fire Origin	Mobile Weather Unit	Spot Fire		Completed Hand Line	Planned Fire Line

		
Planning Area	Wildfire Daily Fire Perimeter	





**IAP Map**  
**Page 1 of 4**  
 Middle Mamm Fire  
 CO-WRF-000161  
 09/04/2019 Day  
 Appx 265 ac at  
 1303 hrs 09/03/2019  
 M. Jerez | 09/03/2019  
 NAD 83, UTM 13 N



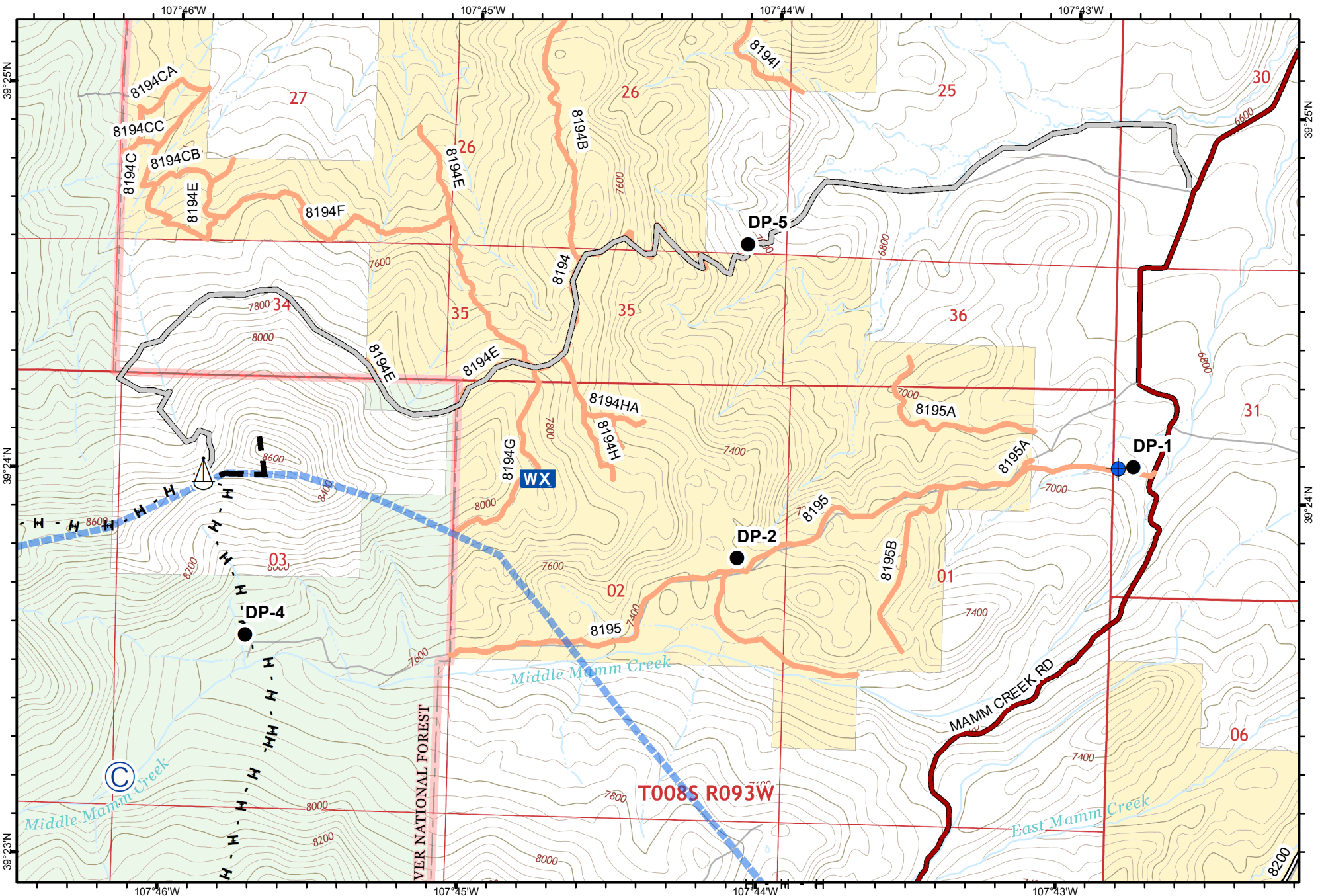
- Camp
- Helispot
- Spot Fire
- Drop Point
- Sling Site

- Uncontrolled Fire Edge
- Access or Improved Road
- Completed Hand Line
- Planned Fire Line

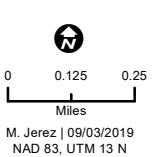
- Planning Area
- Wildfire Daily Fire Perimeter






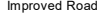




**IAP Map**  
**Page 2 of 4**  
 Middle Mamm Fire  
 CO-WRF-000161  
 09/04/2019 Day  
 Appx 265 ac at  
 1303 hrs 09/03/2019

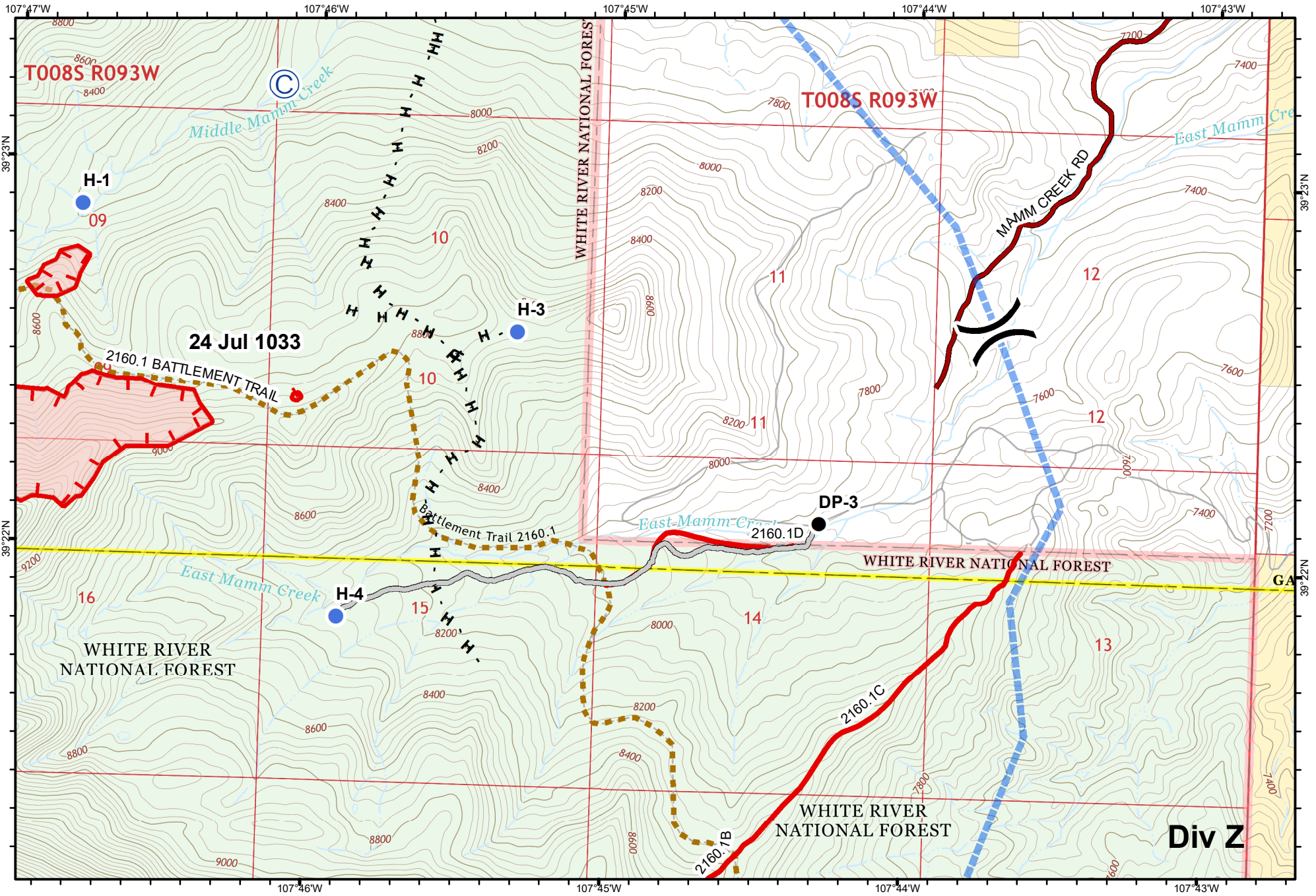


-  Camp
-  Drop Point
-  Sling Site
-  Dip Site
-  Mobile Weather Unit

-  Completed Hand Line
-  Access or Improved Road
-  Planned Fire Line







**IAP Map**  
**Page 3 of 4**  
 Middle Mamm Fire  
 CO-WRF-000161  
 09/04/2019 Day  
 Appx 265 ac at  
 1303 hrs 09/03/2019

M. Jerez | 09/03/2019  
 NAD 83, UTM 13 N

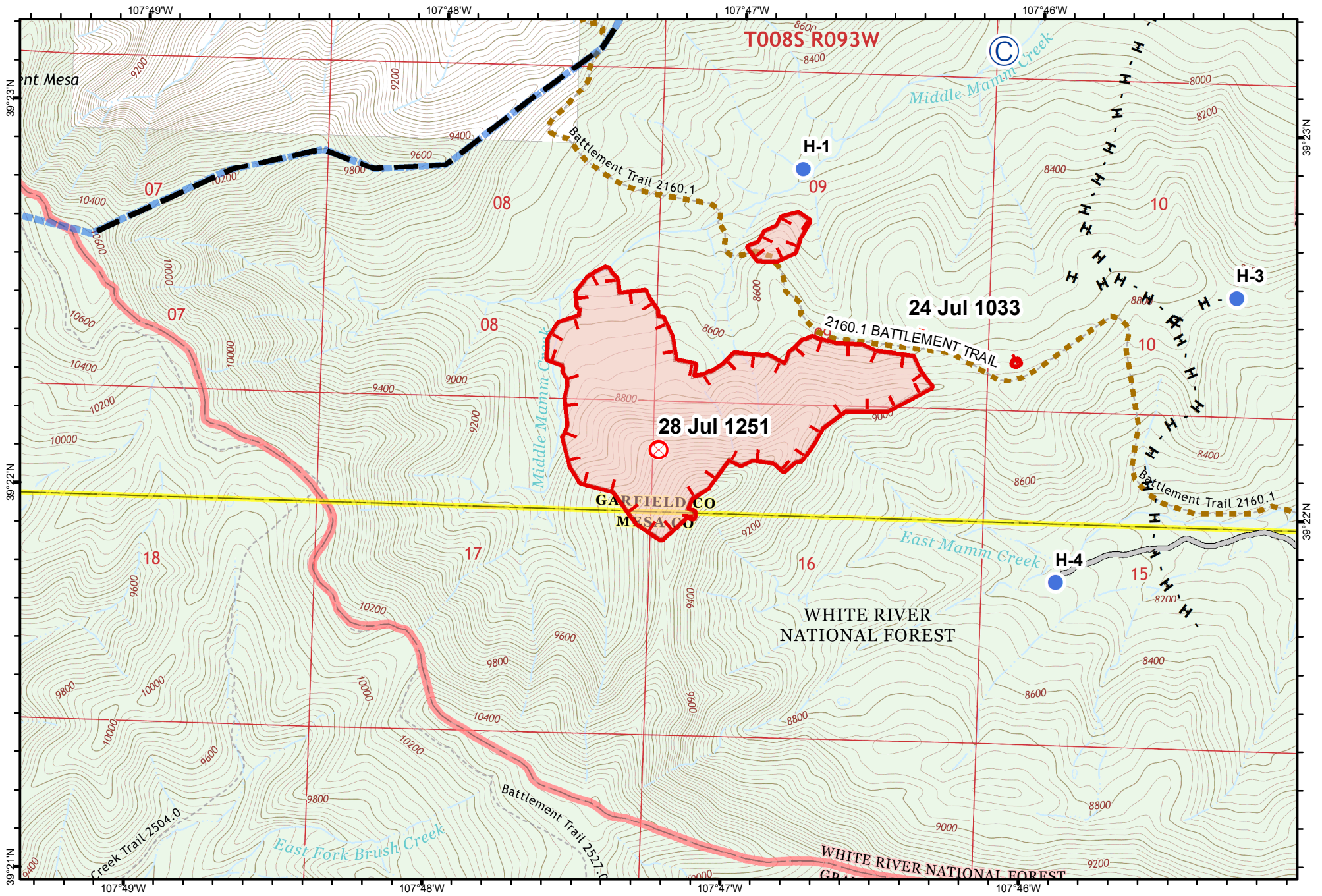
North  
 0 0.125 0.25 Miles  
 Camp  
 Helispot  
 Spot Fire  
 Division Break

Uncontrolled Fire Edge  
 Access or Improved Road  
 Completed Hand Line

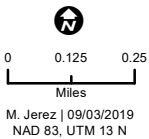
Planning Area  
 Wildfire Daily Fire Perimeter







**IAP Map**  
**Page 4 of 4**  
 Middle Mamm Fire  
 CO-WRF-000161  
 09/04/2019 Day  
 Appx 265 ac at  
 1303 hrs 09/03/2019



- Camp
- Helispot
- Fire Origin
- Spot Fire

- Uncontrolled Fire Edge
- Access or Improved Road
- Completed Hand Line
- Planned Fire Line

- Planning Area
- Wildfire Daily Fire Perimeter



M. Jerez | 09/03/2019  
 NAD 83, UTM 13 N