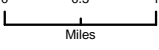


IAP Map
Index Page
 Middle Mamm Fire
 CO-WRF-000161
 10/08/2019 Day
 Appx 961 ac at
 M. Jerez | 10/07/2019
 10/06/2019 @ 1831 hrs NAD 83, UTM 13 N



Camp
 Dip Site

Drop Point
 Fire Origin

Hazard
 Helispot

Mobile Weather Unit
 Sling Site

Value at Risk

Division Break

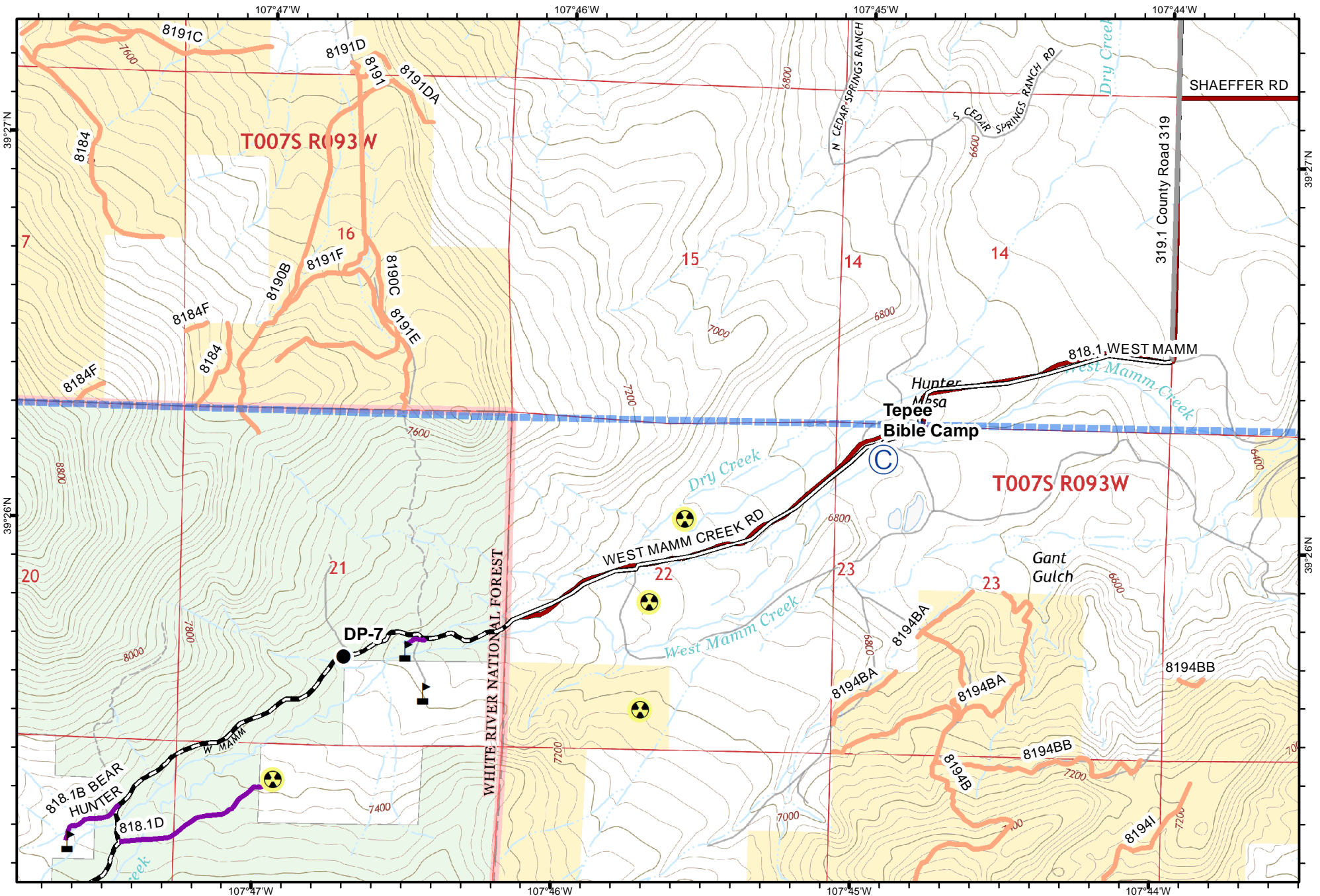
Uncontrolled Fire Edge
 Completed Hand Line

Access or Improved Road
 Planned Fire Line

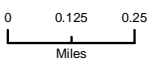
Planning Area

Wildfire Daily Fire Perimeter



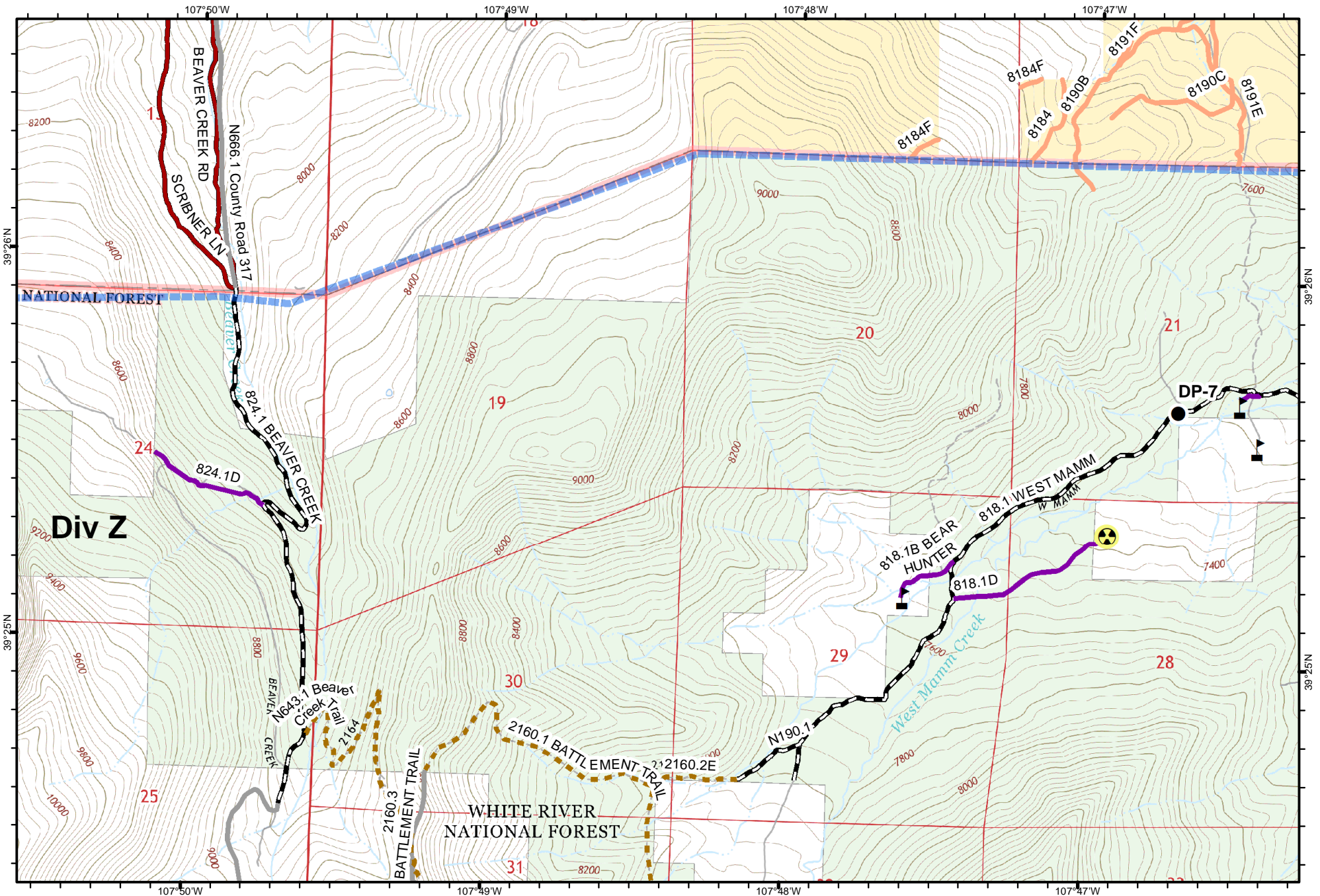


IAP Map
 Page 1 of 8
 Middle Mamm Fire
 CO-WRF-000161
 10/08/2019 Day
 Appx 961 ac at
 10/06/2019 @ 1831 hrs
 M. Jerez | 10/07/2019
 NAD 83, UTM 13 N

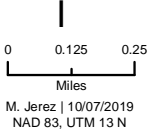


- Camp
- Hazard
- Drop Point
- Value at Risk



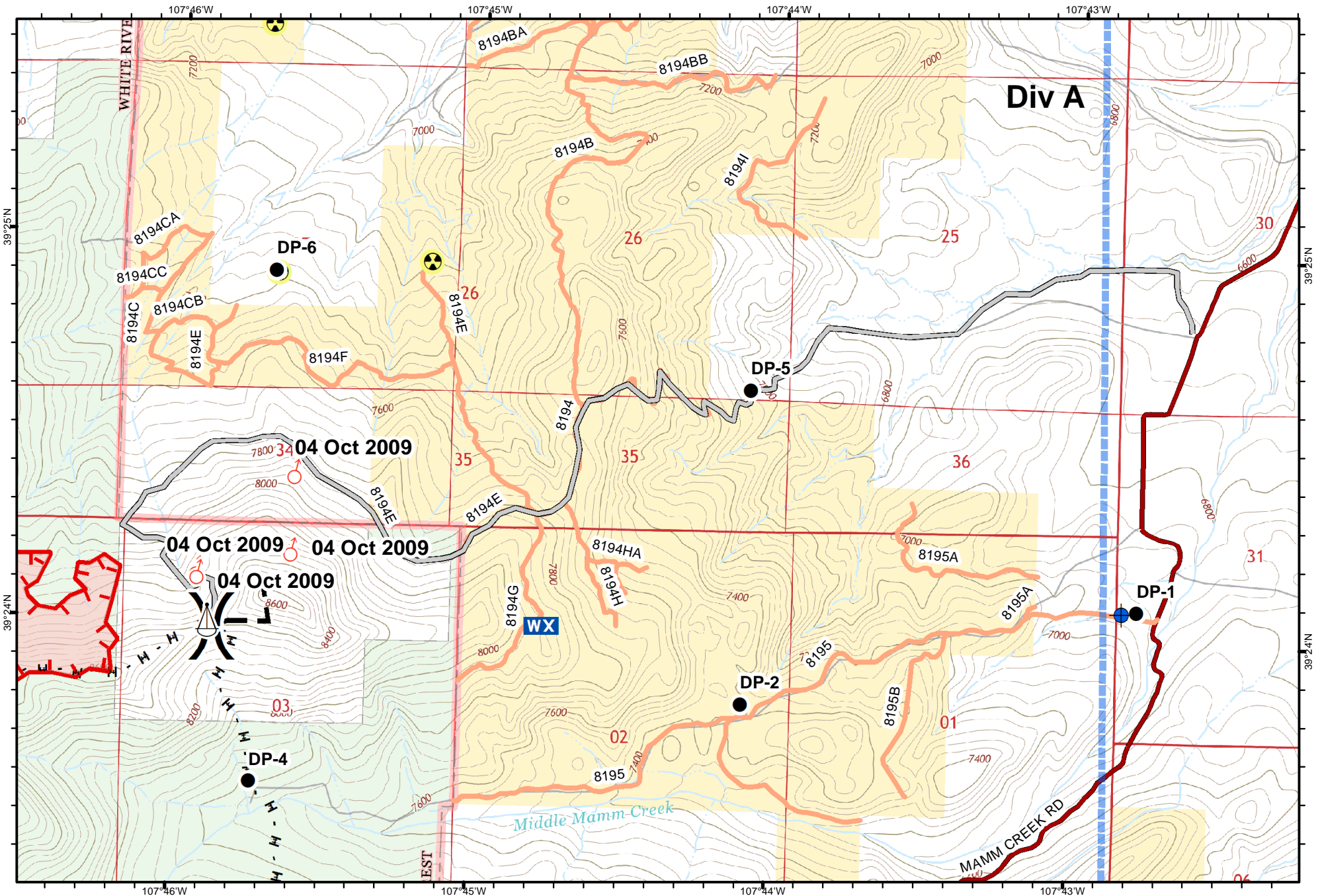


IAP Map
 Page 2 of 8
 Middle Mamm Fire
 CO-WRF-000161
 10/08/2019 Day
 Appx 961 ac at
 10/06/2019 @ 1831 hrs

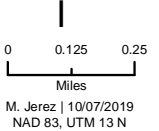


! Drop Point
 G Hazard
 U Value at Risk





IAP Map
 Page 3 of 8
 Middle Mamm Fire
 CO-WRF-000161
 10/08/2019 Day
 Appx 961 ac at
 10/06/2019 @ 1831 hrs
 M. Jerez | 10/07/2019
 NAD 83, UTM 13 N

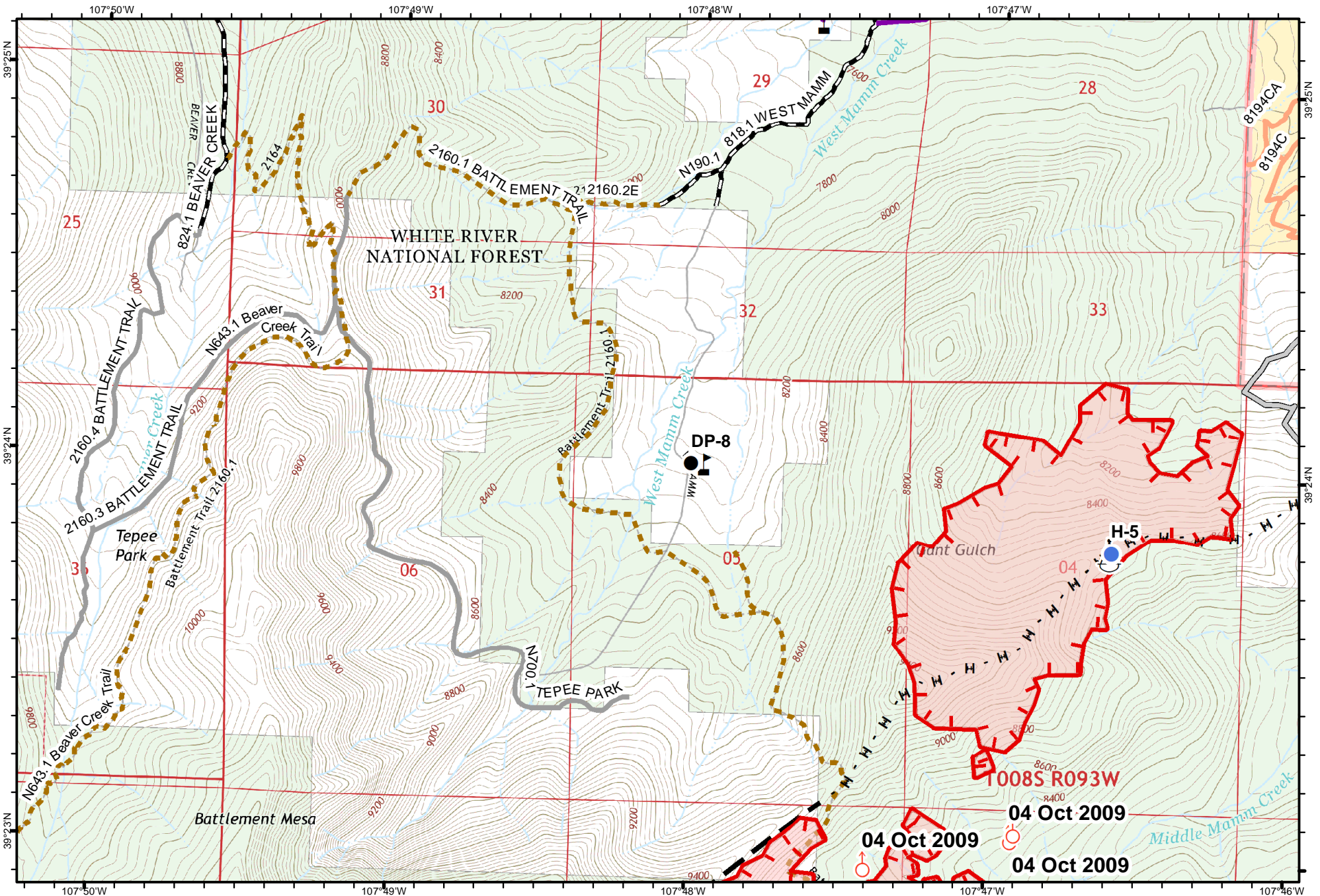


- A** Dip Site
- G** Hazard
- é** Sling Site
-) (** Division Break

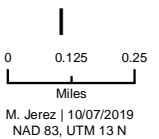
- Uncontrolled Fire Edge
- Access or Improved Road
- Completed Hand Line
- Planned Fire Line

- Planning Area
- Wildfire Daily Fire Perimeter





IAP Map
 Page 4 of 8
 Middle Mamm Fire
 CO-WRF-000161
 10/08/2019 Day
 Appx 961 ac at
 10/06/2019 @ 1831 hrs

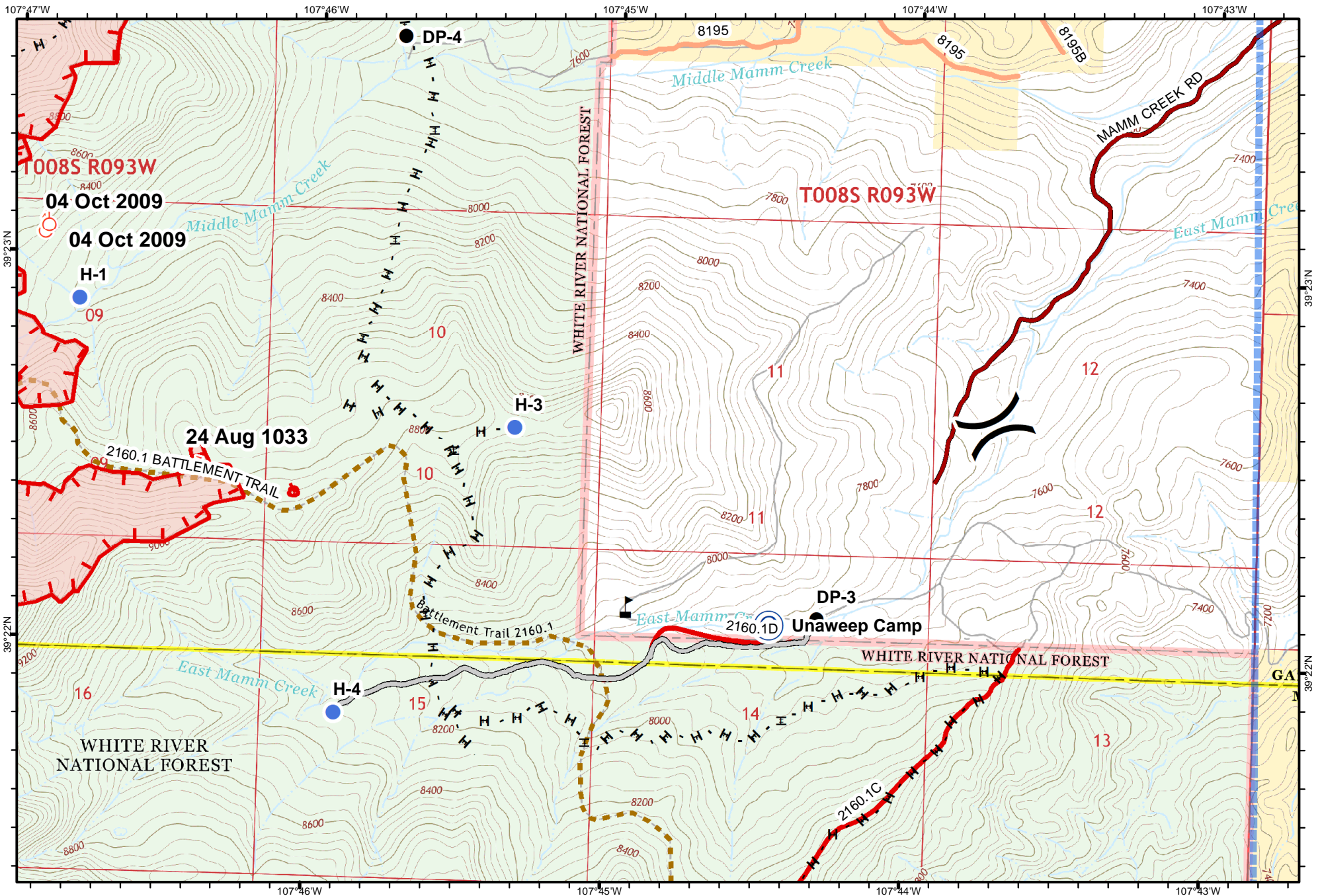


- ! Drop Point
- é Sling Site
- n Value at Risk
- â Helispot
- Spot Fire

- Uncontrolled Fire Edge
- Access or Improved Road
- Completed Hand Line
- Planned Fire Line

- Planning Area
- Wildfire Daily Fire Perimeter





IAP Map
Page 5 of 8
 Middle Mamm Fire
 CO-WRF-000161
 10/08/2019 Day
 Appx 961 ac at
 10/06/2019 @ 1831 hrs

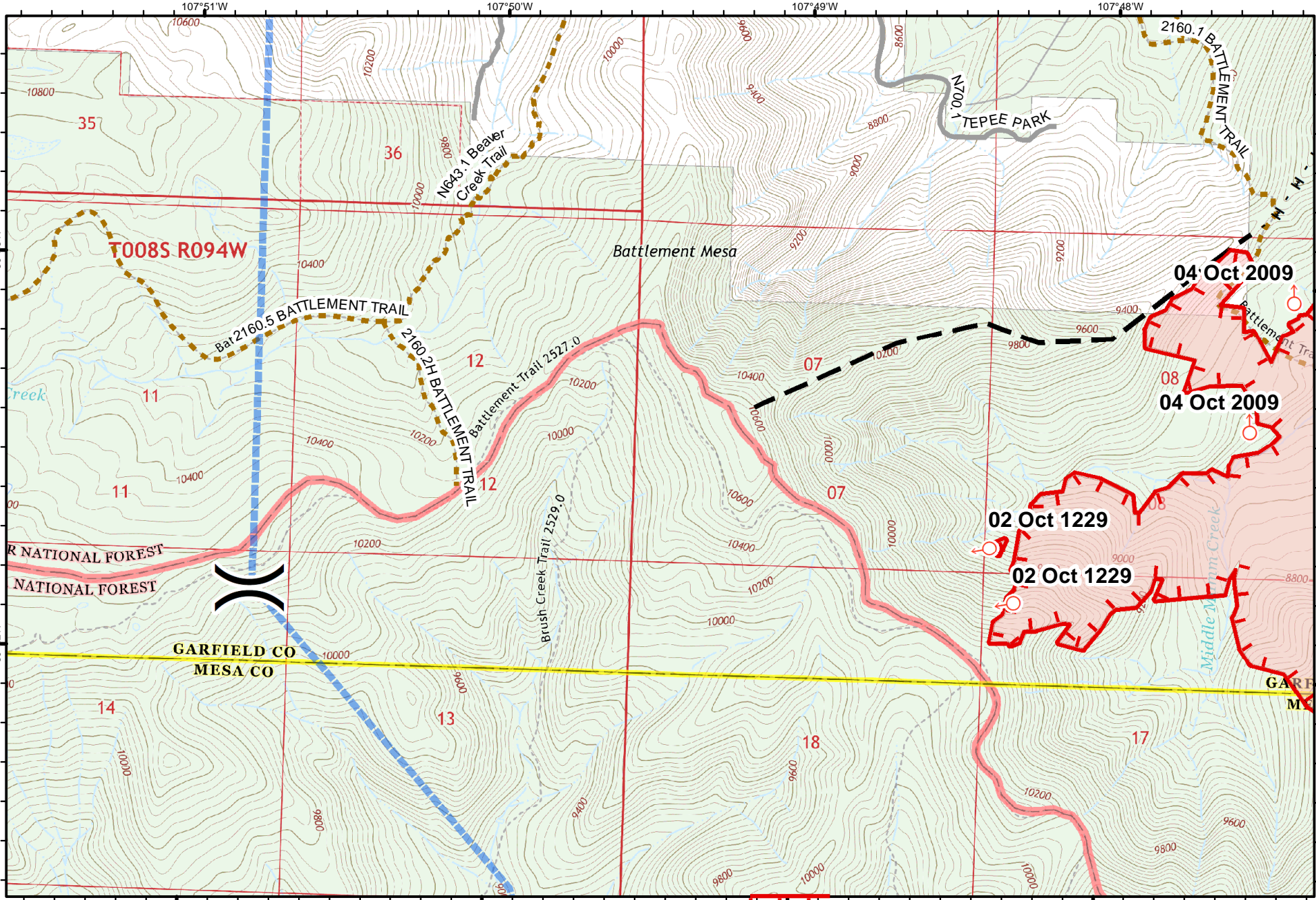
M. Jerez | 10/07/2019
 NAD 83, UTM 13 N

- Camp
- Helispot
- Drop Point
- Spot Fire
- Value at Risk
- Division Break

- Uncontrolled Fire Edge
- Access or Improved Road
- Completed Hand Line

- Planning Area
- Wildfire Daily Fire Perimeter

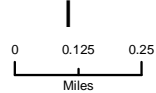




IAP Map
Page 6 of 8

Middle Mamm Fire
CO-WRF-000161
10/08/2019 Day
Appx 961 ac at
10/06/2019 @ 1831 hrs

M. Jerez | 10/07/2019
NAD 83, UTM 13 N



Spot Fire



Division Break



Uncontrolled Fire Edge



Completed Hand Line



Planned Fire Line

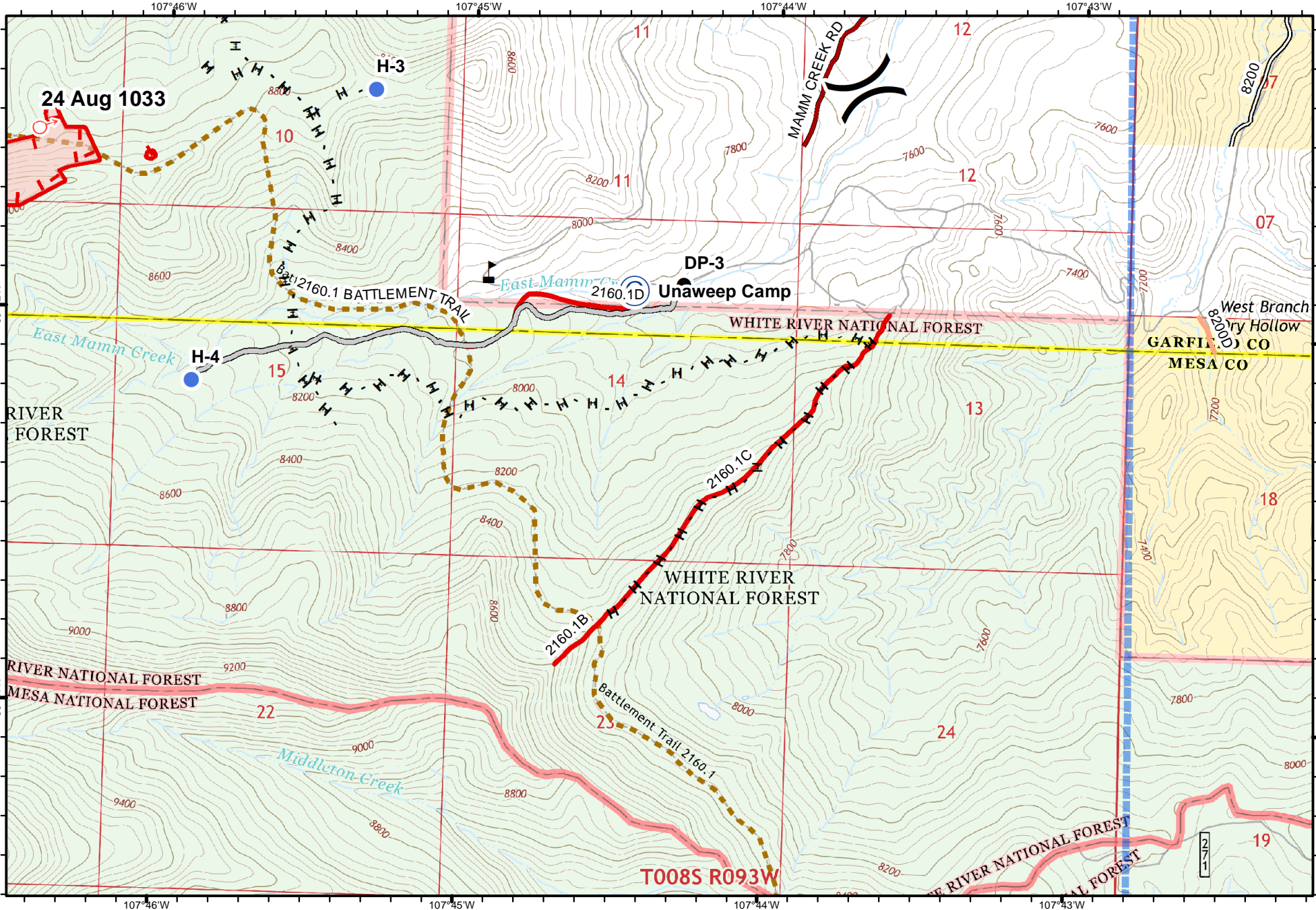


Planning Area

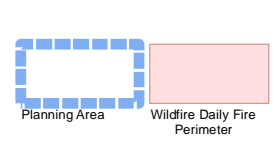
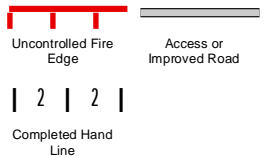
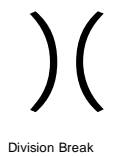
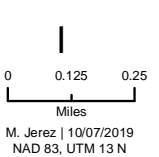


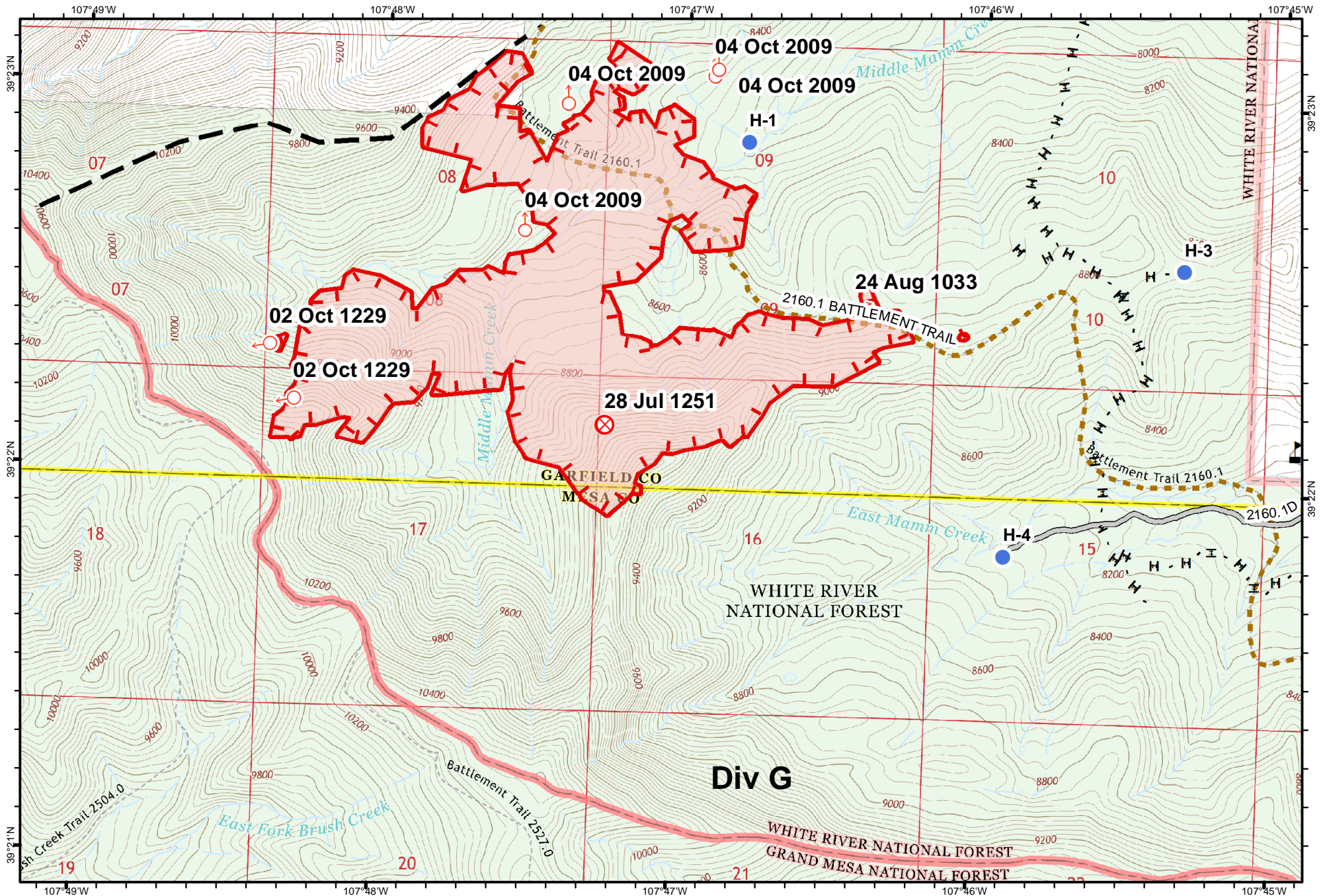
Wildfire Daily Fire Perimeter




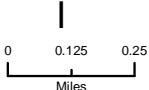






IAP Map
Page 7 of 8
 Middle Mamm Fire
 CO-WRF-000161
 10/08/2019 Day
 Appx 961 ac at
 10/06/2019 @ 1831 hrs



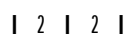







IAP Map
Page 8 of 8
 Middle Mamm Fire
 CO-WRF-000161
 10/08/2019 Day
 Appx 961 ac at
 10/06/2019 @ 1831 hrs
 M. Jerez | 10/07/2019
 NAD 83, UTM 13 N

 Fire Origin
 Helispot
 Spot Fire
 Value at Risk

 Uncontrolled Fire Edge
 Access or Improved Road
 Completed Hand Line
 Planned Fire Line

 Planning Area
 Wildfire Daily Fire Perimeter

