


Situation Map

Middle Mamm Fire


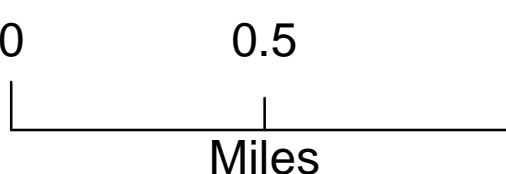
CO-WRF-000161




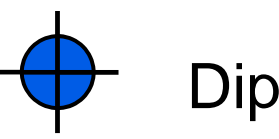



10/08/2019 Day




Appx 961 ac at 1831 hrs
10/06/2019

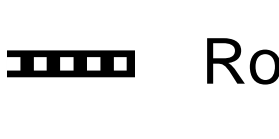
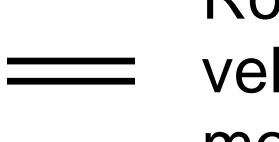












M. Jerez | 10/07/2019
Acres from IR
and field reports
NAD 83, UTM 13 N

-  Division Break
-  Camp
-  Helispot
-  Dip Site
-  Sling Site
-  Drop Point
-  Value at Risk


-  Oil Well Pads
-  Completed Hand Line
-  Management Action Point

- #### USFS Routes
-  Roads open to all vehicles
 -  Roads open to full-size vehicles and street-legal motorcycles
 -  Trails open to UTV, ATV and motorcycles (vehicles less than 62 inches in width)
 -  Trails open to horses, other pack animals, and hikers
 -  Roads and trails managed under special use permit (closed to public)
 -  Other
 -  Decommissioned

- #### BLM Routes
-  Closed to Motorized and Mechanized
 -  Open for Administrative Purposes Only
 -  Open to ATV (<50 in), Motorcycles, Bikes, Hikers, & Equestrians
 -  Open to Hikers, Equestrian, and Livestock
 -  Open to all Modes of Transportation

Local Roads

Major Roads

- #### Land Ownership
-  US Forest Service
 -  Bureau of Land Management
 -  Private

