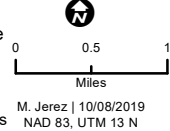


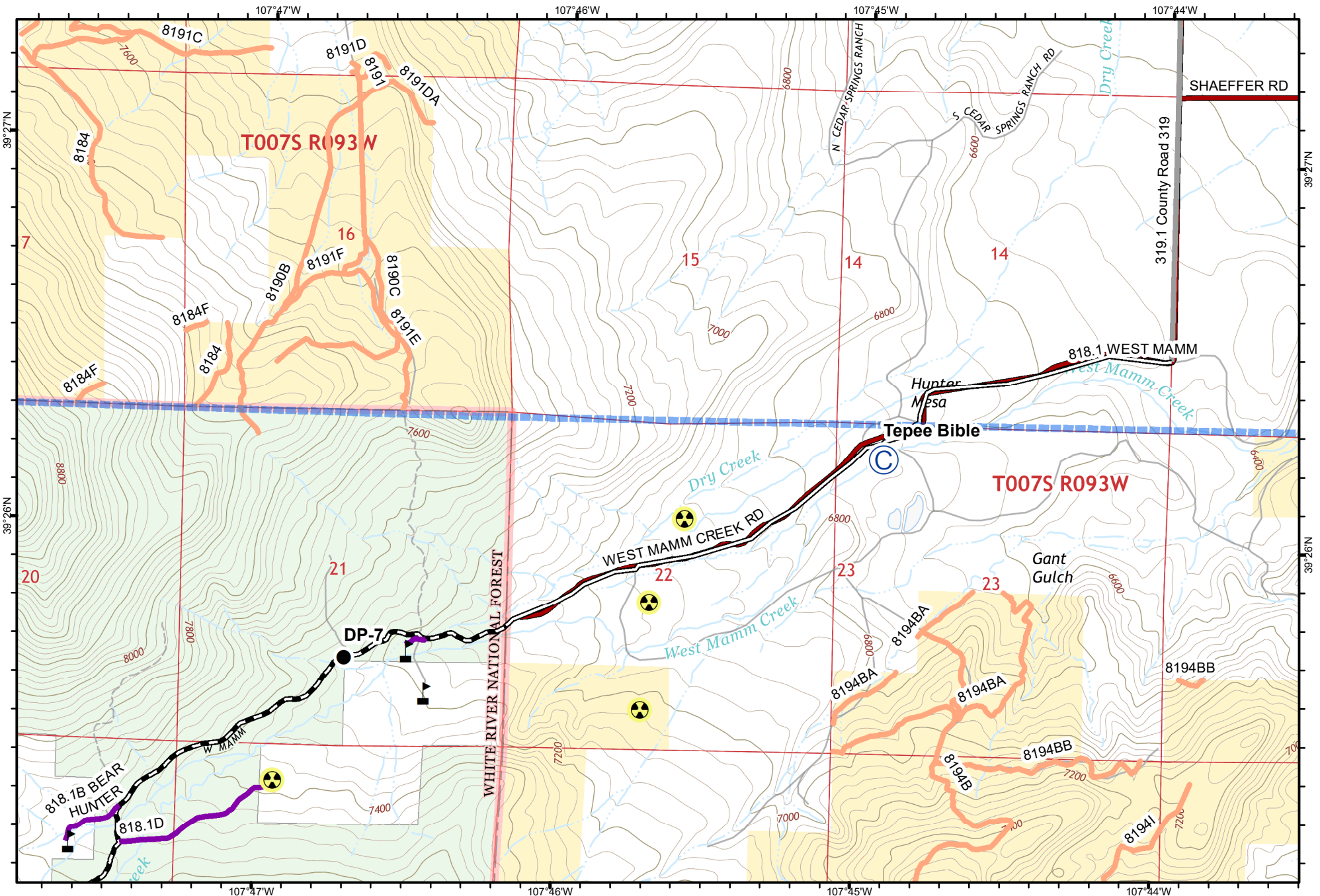
IAP Map
Index Page
 Middle Mamm Fire
 CO-WRF-000161
 10/09/2019 Day
 Appx 961 ac at
 10/06/2019 @ 1831 hrs



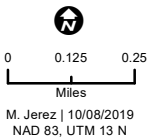
- Camp
- Drop Point
- Hazard
- Mobile Weather Unit
- Value at Risk
- Division Break
- Completed Hand Line
- Planned Fire Line
- Dip Site
- Fire Origin
- Helispot
- Sling Site
- Access or Improved Road
- H - H - H

- Planning Area
- Wildfire Daily Fire Perimeter



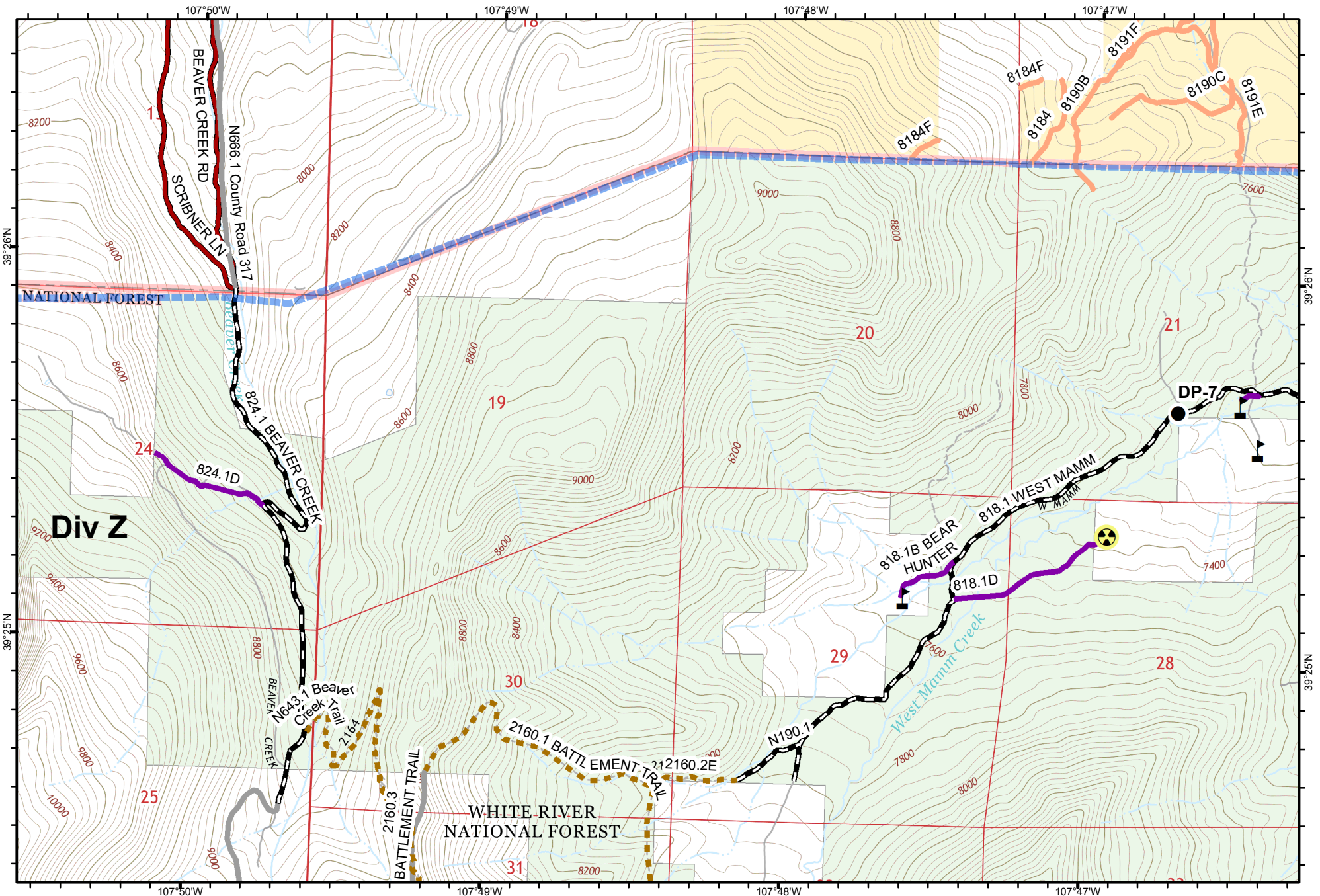


IAP Map
 Page 1 of 8
 Middle Mamm Fire
 CO-WRF-000161
 10/09/2019 Day
 Appx 961 ac at
 10/06/2019 @ 1831 hrs



- Camp
- Hazard
- Drop Point
- Value at Risk

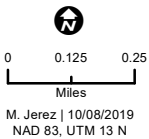




Div Z



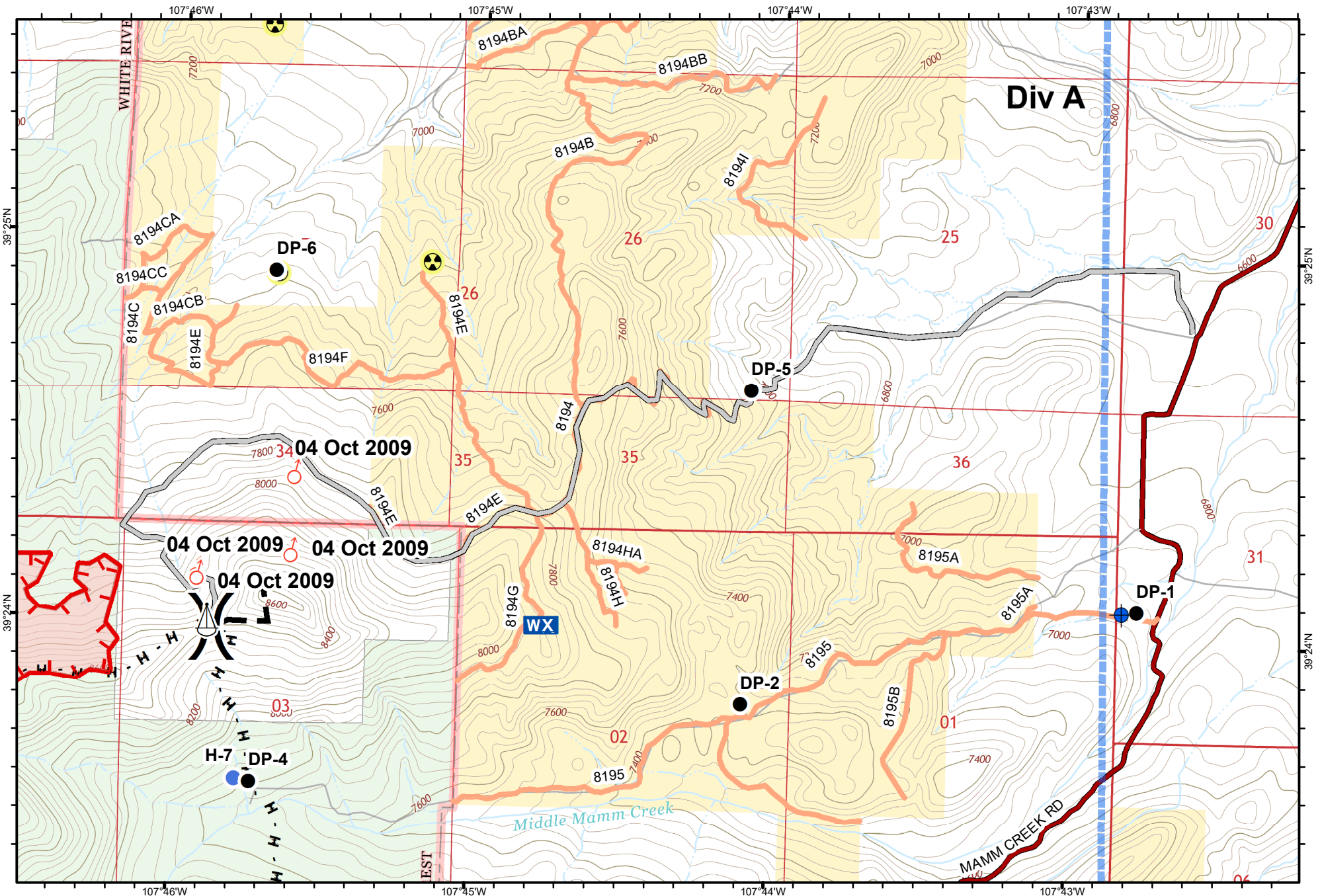
IAP Map
 Page 2 of 8
 Middle Mamm Fire
 CO-WRF-000161
 10/09/2019 Day
 Appx 961 ac at
 10/06/2019 @ 1831 hrs




- Drop Point
- Value at Risk
- Hazard

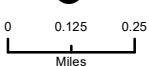
M. Jerez | 10/08/2019
 NAD 83, UTM 13 N









IAP Map
Page 3 of 8
Middle Mamm Fire
CO-WRF-000161
10/09/2019 Day
Appx 961 ac at
10/06/2019 @ 1831 hrs




0 0.125 0.25
Miles




Drop Point




Drop Point




Hazard




Helispot




Mobile Weather Unit




Sling Site




Spot Fire




Value at Risk



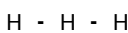
Division Break




Uncontrolled Fire Edge




Access or Improved Road



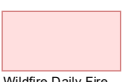
Completed Hand Line




Planned Fire Line

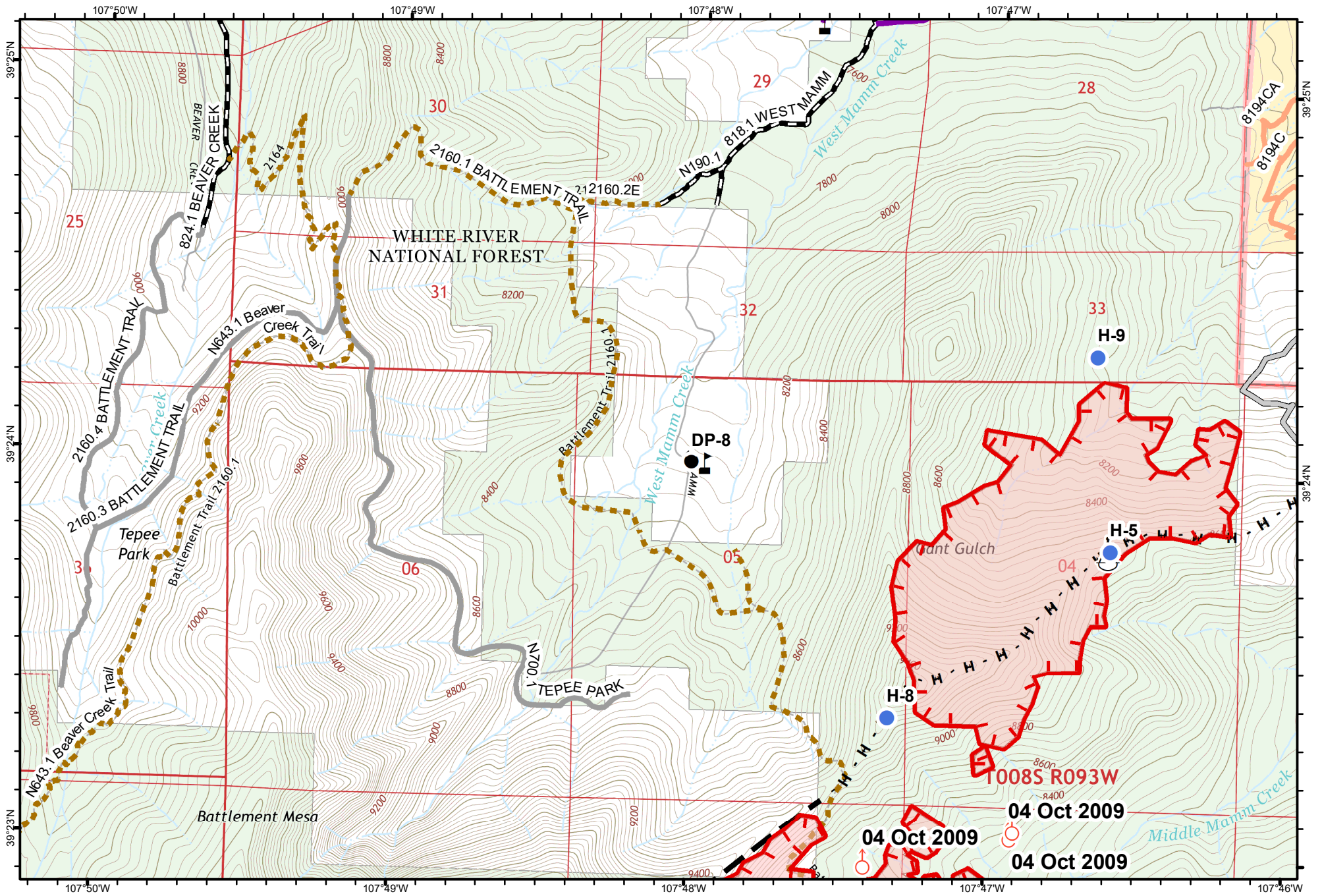


Planning Area

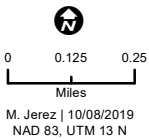


Wildfire Daily Fire Perimeter





IAP Map
Page 4 of 8
 Middle Mamm Fire
 CO-WRF-000161
 10/09/2019 Day
 Appx 961 ac at
 10/06/2019 @ 1831 hrs



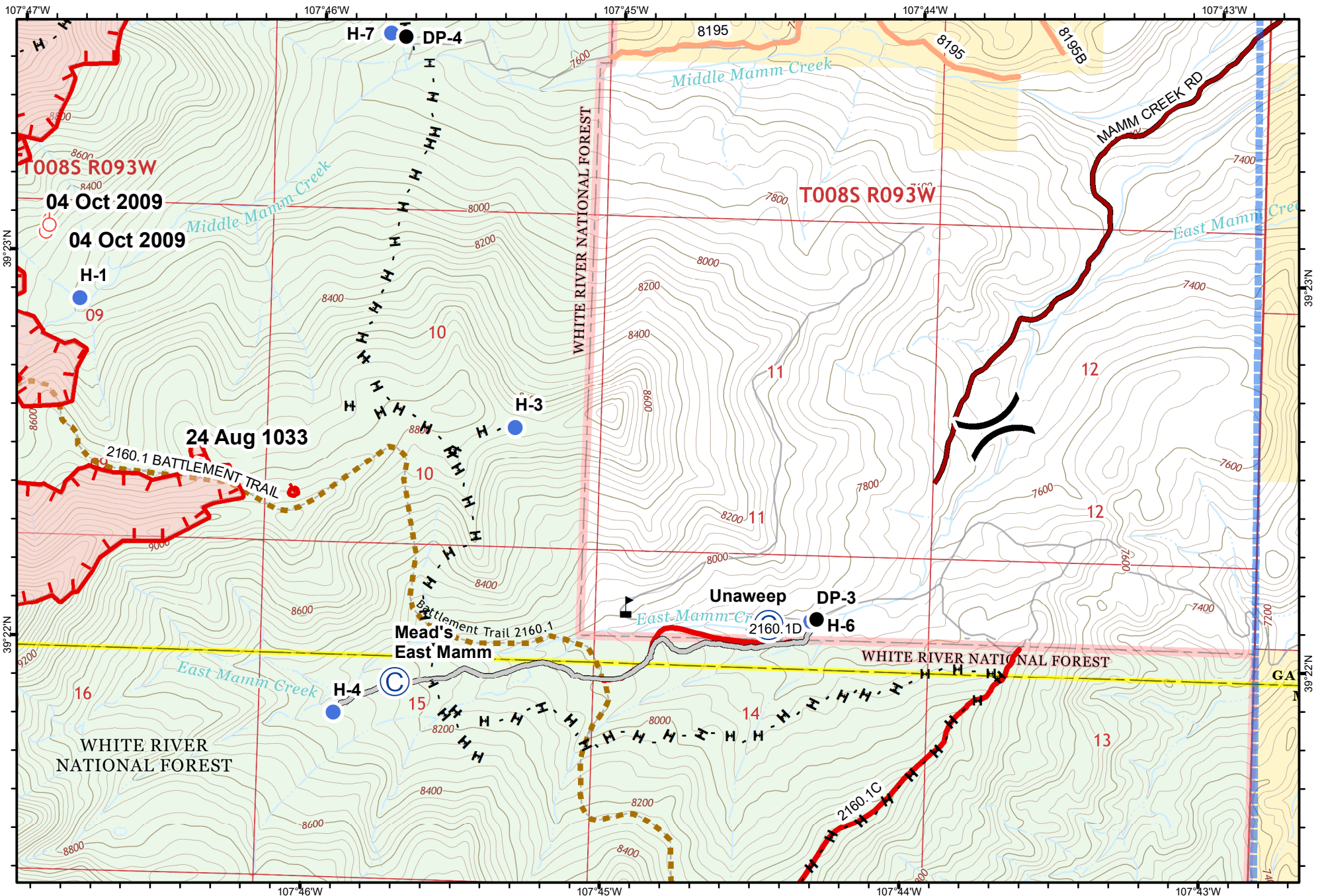
- Drop Point
- Helispot
- Sling Site
- Spot Fire
- Value at Risk

- Uncontrolled Fire Edge
- Completed Hand Line
- Access or Improved Road
- Planned Fire Line

- Planning Area
- Wildfire Daily Fire Perimeter

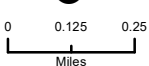


M. Jerez | 10/08/2019
 NAD 83, UTM 13 N






IAP Map
Page 5 of 8
Middle Mamm Fire
CO-WRF-000161
10/09/2019 Day
Appx 961 ac at
10/06/2019 @ 1831 hrs




0 0.125 0.25
Miles



Drop Point



Camp



Helispot



Value at Risk



Spot Fire



Division Break



Uncontrolled Fire Edge



Access or Improved Road



Completed Hand Line



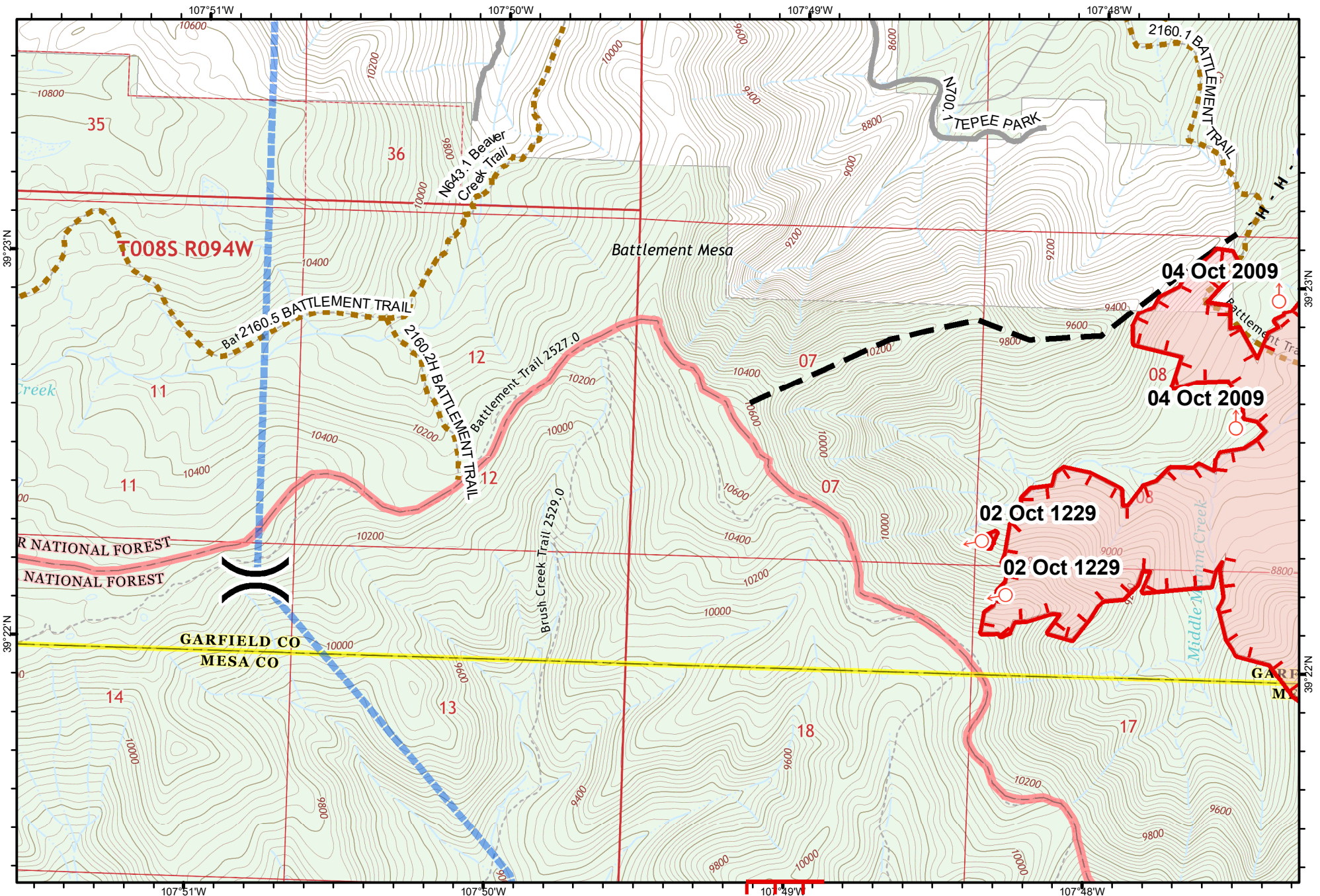
Planning Area



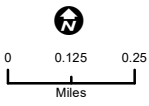
Wildfire Daily Fire Perimeter



M. Jerez | 10/08/2019
NAD 83, UTM 13 N



IAP Map
 Page 6 of 8
 Middle Mamm Fire
 CO-WRF-000161
 10/09/2019 Day
 Appx 961 ac at
 10/06/2019 @ 1831 hrs
 M. Jerez | 10/08/2019
 NAD 83, UTM 13 N

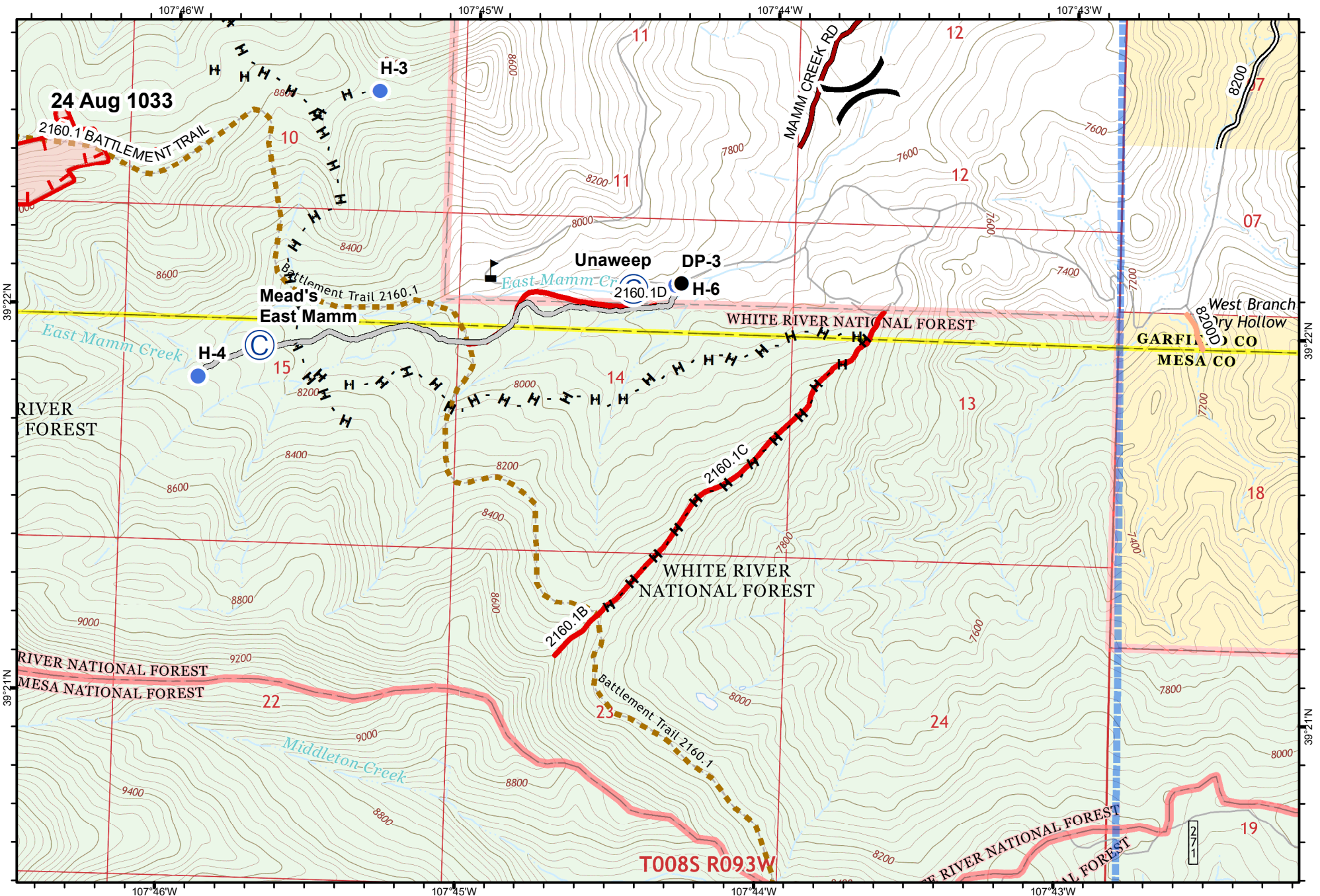


- Helispot
- Spot Fire
- Division Break

- Uncontrolled Fire Edge
- Completed Hand Line
- Planned Fire Line

- Planning Area
- Wildfire Daily Fire Perimeter





IAP Map
Page 7 of 8
Middle Mamm Fire
CO-WRF-000161
10/09/2019 Day
Appx 961 ac at
10/06/2019 @ 1831 hrs

M. Jerez | 10/08/2019
NAD 83, UTM 13 N

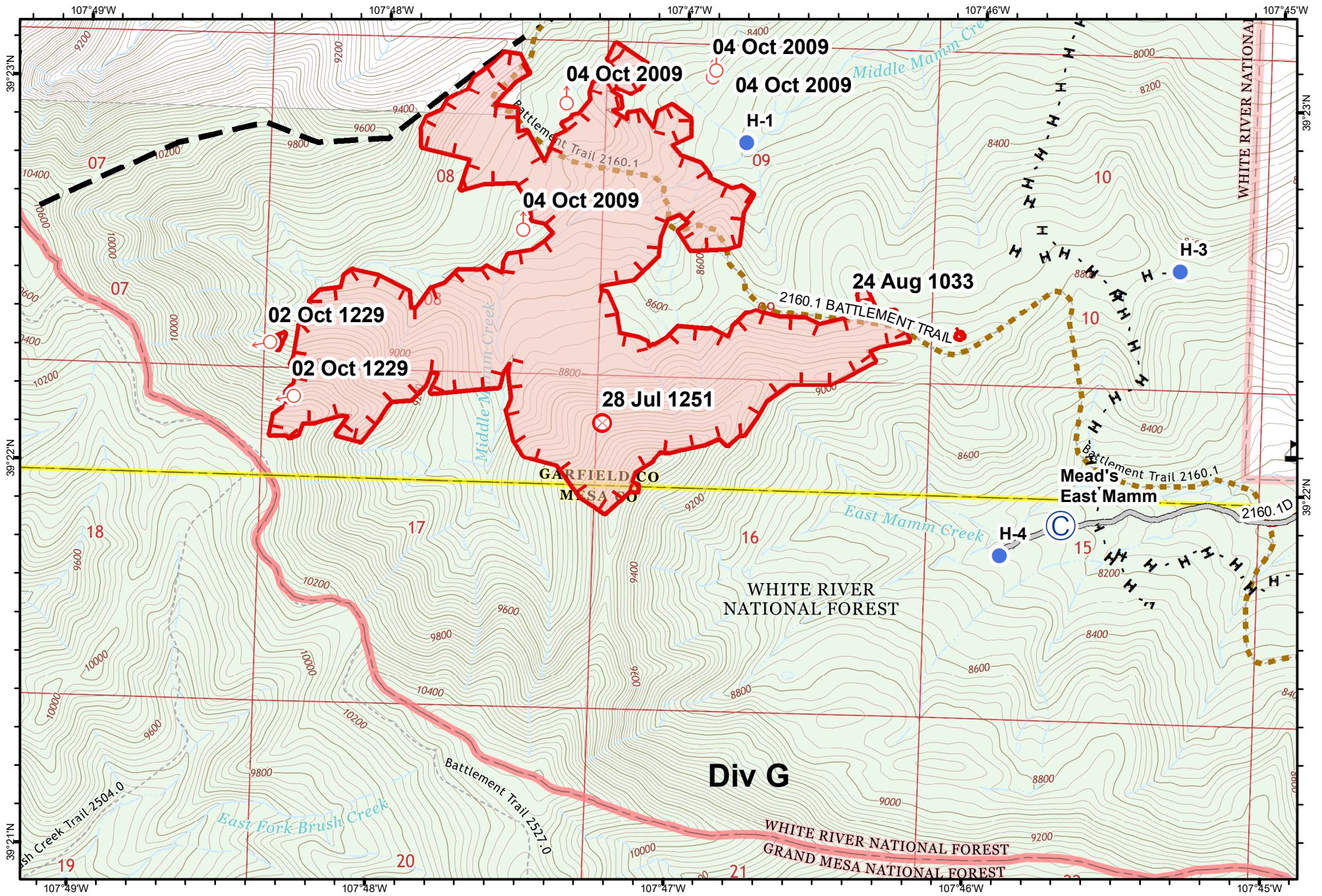
0 0.125 0.25
Miles

Camp
 Helispot
 Value at Risk
 Drop Point
 Spot Fire

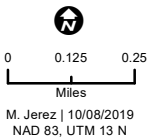
Division Break

Uncontrolled Fire Edge
 Access or Improved Road
 Completed Hand Line

Planning Area
 Wildfire Daily Fire Perimeter



IAP Map
Page 8 of 8
 Middle Mamm Fire
 CO-WRF-000161
 10/09/2019 Day
 Appx 961 ac at
 10/06/2019 @ 1831 hrs



- Camp
- Helispot
- Value at Risk
- Fire Origin
- Spot Fire

- Uncontrolled Fire Edge
- Access or Improved Road
- Completed Hand Line
- Planned Fire Line

- Planning Area
- Wildfire Daily Fire Perimeter

