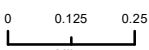




IAP Map
Page 3 of 8
Middle Mamm Fire
CO-WRF-000161
10/09/2019 Day
Appx 961 ac at
10/06/2019 @ 1831 hrs





0 0.125 0.25
Miles


North Arrow


Dip Site 


Drop Point 


Hazard 


Helispot 


Mobile Weather Unit 

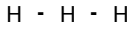
Sling Site 


Spot Fire 


Value at Risk 


Division Break 


Uncontrolled Fire Edge 


Completed Hand Line 

Access or Improved Road 

Planned Fire Line 

Planning Area 

Wildfire Daily Fire Perimeter 



M. Jerez | 10/08/2019
NAD 83, UTM 13 N