
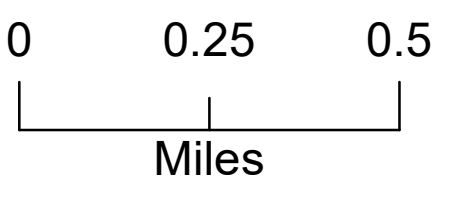




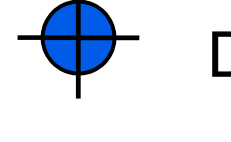











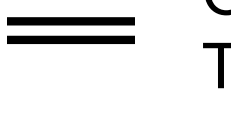











Briefing Map
Middle Mamm Fire
CO-WRF-000161
10/12/2019 Day

Appx 1007 ac at 1957 hrs
 10/10/2019



S. McCormick | 10/11/2019
 Acres from IR
 and field reports
 NAD 83, UTM 13 N



-  Division Break
-  Camp
-  Helispot
-  Dip Site
-  Sling Site
-  Drop Point
-  Value at Risk
-  Oil Well Pads
-  Oil and Gas Pipelines
-  Uncontrolled Fire Edge
-  Access or Improved Road
-  Completed Hand Line
-  Planned Fire Line
-  Planning Area
- USFS Routes**
-  Roads open to all vehicles
-  Roads open to full-size vehicles and street-legal motorcycles
-  Trails open to horses, other pack animals, and hikers
-  Roads and trails managed under special use permit (closed to public)
-  Other
-  Decommissioned
- BLM Routes**
-  Open for Administrative Purposes Only
-  Open to all Modes of Transportation
- Local Roads**
-  Major Roads
- Land Ownership**
-  US Forest Service
-  Bureau of Land Management
-  Private

