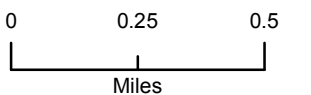
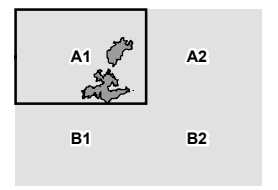


IAP Map
Middle Mamm Fire
CO-WRF-161
13 Oct 2019 Day

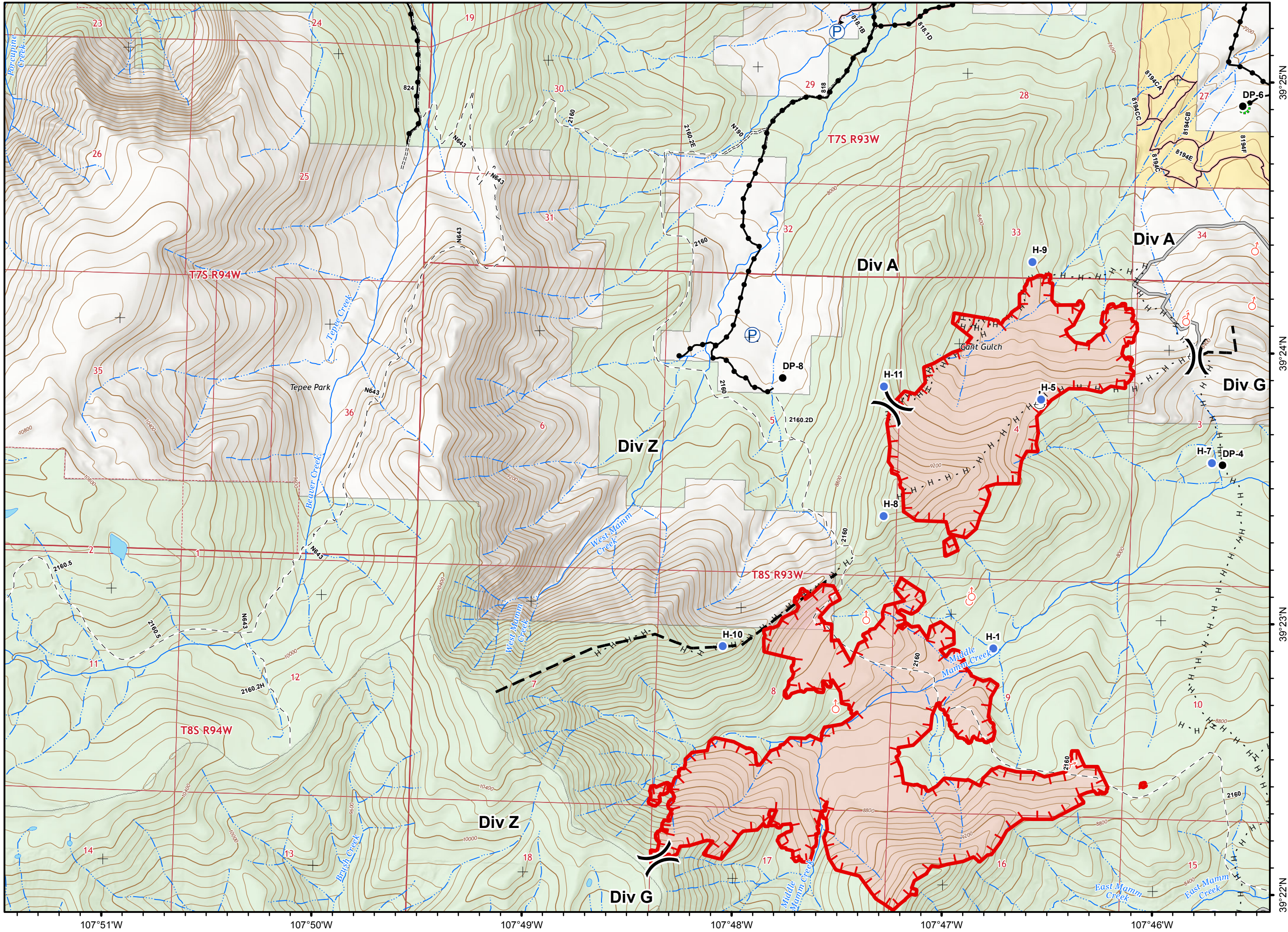


Page: A1

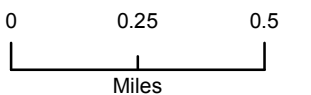


- Pump
- Camp
- Drop Point
- Helispot
- Sling Site
- Spot Fire
- Value at Risk
- Division Break

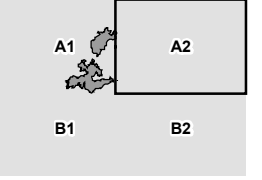
- Oil well pads
- Uncontrolled Fire Edge
- Completed Hand Line
- Access or Improved Road
- Planned Fire Line
- Oil/gas pipeline
- Fire area
- Roads and trails**
- Local road
- Admin use road
- Non-motorized trail
- Surface ownership**
- BLM
- Private
- USFS



IAP Map
 Middle Mamm Fire
 CO-WRF-161
 13 Oct 2019 Day

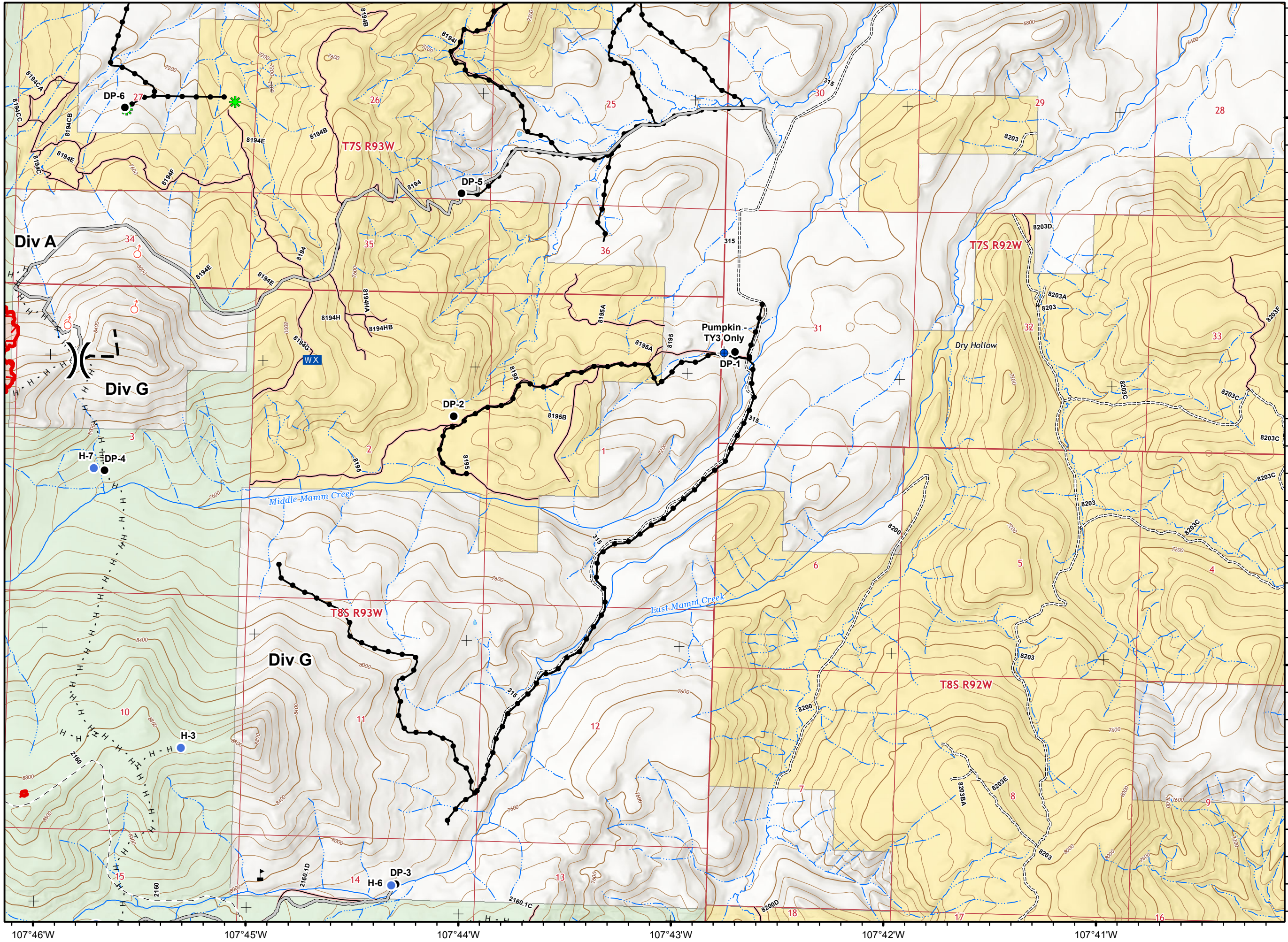


Page: A2

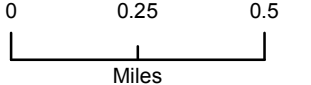


- Camp
- Dip Site
- Drop Point
- Helispot
- Mobile Weather Unit
- Sling Site
- Spot Fire
- Value at Risk
- Division Break

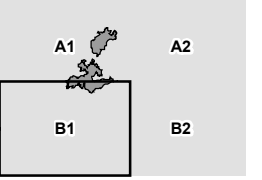
- Oil well pads
- Uncontrolled Fire Edge
- Completed Hand Line
- Access or Improved Road
- Planned Fire Line
- Oil/gas pipeline
- Fire area
- Roads and trails**
- Local road
- Admin use road
- Non-motorized trail
- Surface ownership**
- BLM
- Private
- USFS



IAP Map
Middle Mamm Fire
CO-WRF-161
13 Oct 2019 Day

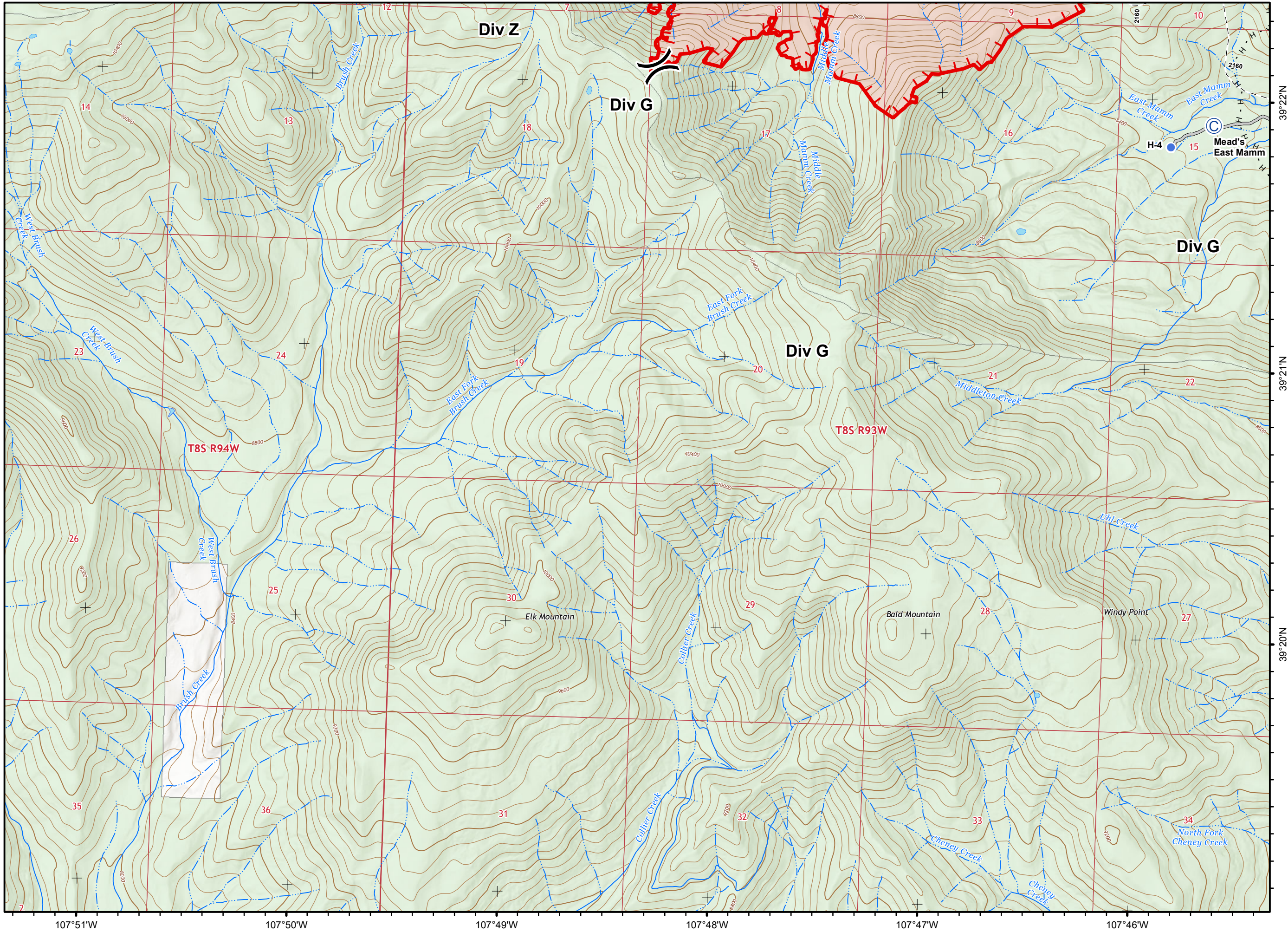


Page: B1

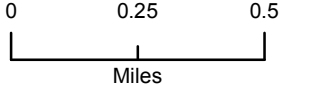


- Camp
- Helispot
- Division Break

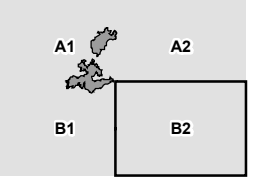
- Uncontrolled Fire Edge
- Completed Hand Line
- Access or Improved Road
- Fire area
- Roads and trails**
- Non-motorized trail
- Surface ownership**
- Private
- USFS



IAP Map
Middle Mamm Fire
CO-WRF-161
13 Oct 2019 Day



Page: B2



- Camp
- Drop Point
- Helispot
- Value at Risk
- H - H Completed Hand Line
- Access or Improved Road
- Oil/gas pipeline
- Roads and trails**
- Local road
- Admin use road
- Non-motorized trail
- Surface ownership**
- BLM
- Private
- USFS

