

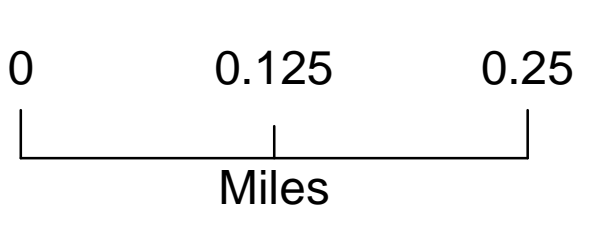




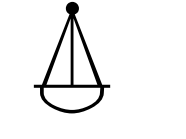

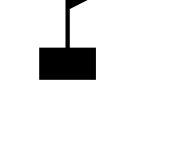















**Briefing Map**  
**Middle Mamm Fire**  
**CO-WRF-000161**  
**10/14/2019 Day**

Appx 1007 ac at 1957 hrs  
 10/10/2019



S. McCormick | 10/13/2019  
 Acres from IR  
 and field reports  
 NAD 83, UTM 13 N

-  Division Break
-  Camp
-  Sling Site
-  Drop Point
-  Value at Risk
-  Helispot
-  Oil and Gas Pipelines
-  Uncontrolled Fire Edge
-  Access or Improved Road
-  Completed Line
-  Completed Hand Line
-  Planned Fire Line
-  Planning Area
- USFS Routes**
-  Trails open to horses, other pack animals, and hikers
-  Other
-  Decommissioned
- BLM Routes**
-  Open for Administrative Purposes Only
- Land Ownership**
-  US Forest Service
-  Bureau of Land Management
-  Private

