

105°38'W


105°36'W

39°23'N

39°23'N




Infrared Map
9/1/2019
 Shawnee Peak Fire
 CO-PSF-001261

Imagery Date:
 09/01/2019 0200hrs MDT
 Interpreted Acres: 63



WGS84 UTM Zone 13

0 0.5
 Miles

-  20190901_0200_Shawnee_Peak_HeatPerimeter
-  20190901_0200_Shawnee_Peak_ScatteredHeat
-  20190901_0200_Shawnee_Peak_IsolatedHeat

IRIN: Mark_Grupe@nps.gov 9/1/2019 1:30:37 AM Shawnee_Peak_IR_map.MXD

105°38'W

105°36'W