

# Air Ops Map

Stink Water

WY-PAX 000453

9/8 - Day






Appx 47 ac at  
9/8 - 0046 hrs

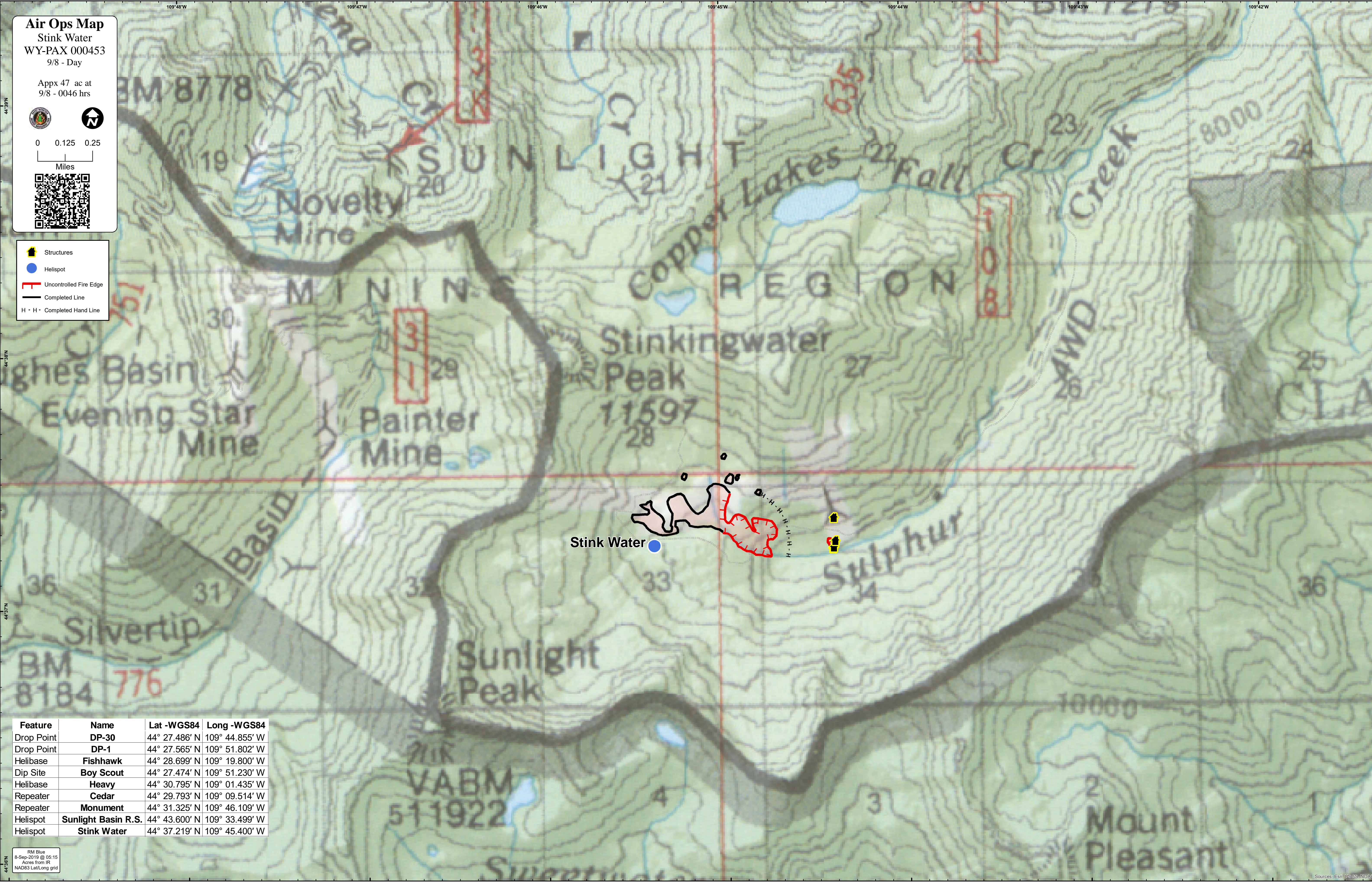


0 0.125 0.25

Miles



-  Structures
-  Helispot
-  Uncontrolled Fire Edge
-  Completed Line
-  H · H · Completed Hand Line



Feature	Name	Lat -WGS84	Long -WGS84
Drop Point	DP-30	44° 27.486' N	109° 44.855' W
Drop Point	DP-1	44° 27.565' N	109° 51.802' W
Helibase	Fishhawk	44° 28.699' N	109° 19.800' W
Dip Site	Boy Scout	44° 27.474' N	109° 51.230' W
Helibase	Heavy	44° 30.795' N	109° 01.435' W
Repeater	Cedar	44° 29.793' N	109° 09.514' W
Repeater	Monument	44° 31.325' N	109° 46.109' W
Helispot	Sunlight Basin R.S.	44° 43.600' N	109° 33.499' W
Helispot	Stink Water	44° 37.219' N	109° 45.400' W

RM Blue  
8-Sep-2019 @ 05:15  
Acres from IR  
NAD83 Lat/Long grid