
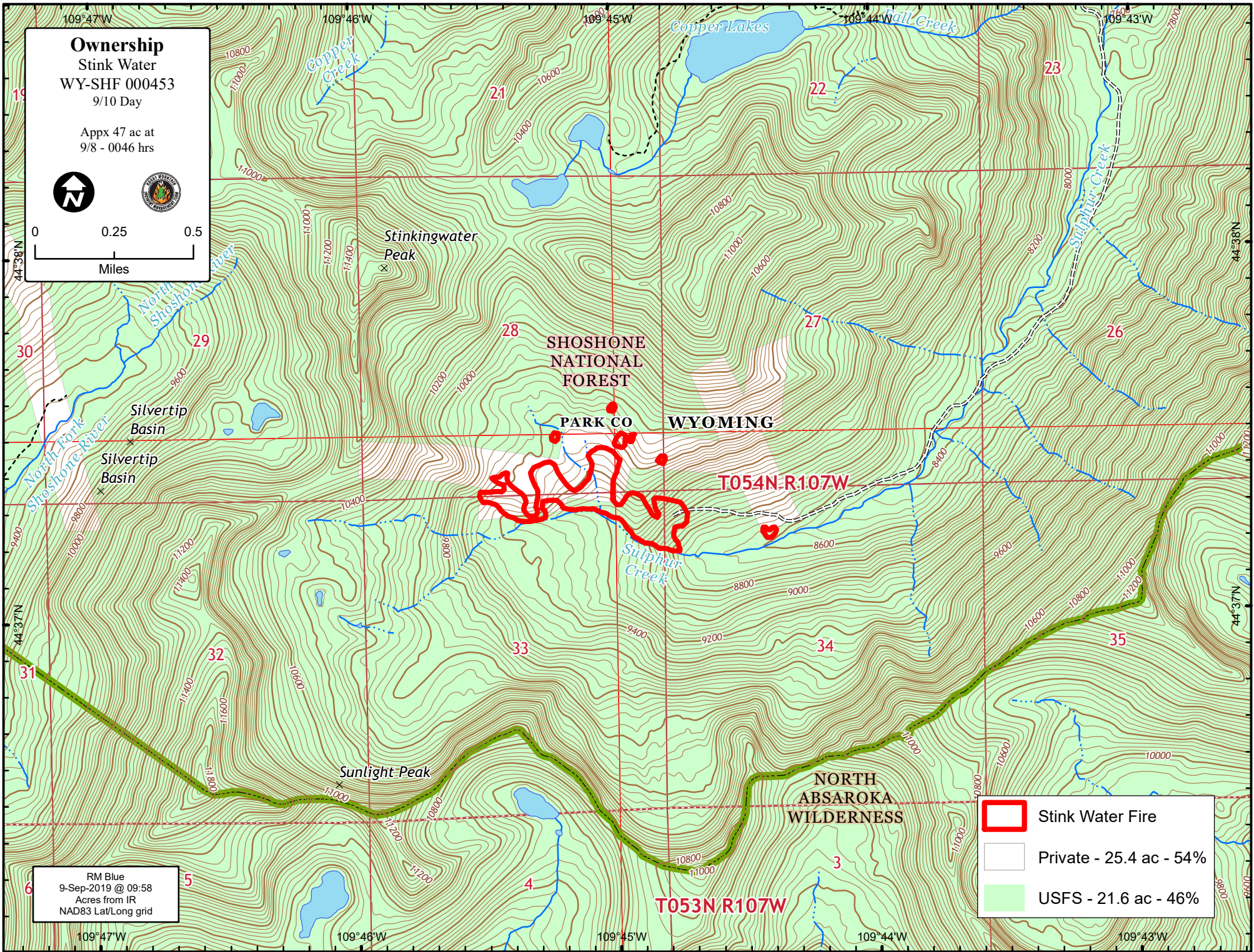


**Ownership**  
 Stink Water  
 WY-SHF 000453  
 9/10 Day




Appx 47 ac at  
 9/8 - 0046 hrs



0 0.25 0.5  
 Miles



RM Blue  
 9-Sep-2019 @ 09:58  
 Acres from IR  
 NAD83 Lat/Long grid

-  Stink Water Fire
-  Private - 25.4 ac - 54%
-  USFS - 21.6 ac - 46%