





Stink Water Fire
Incident # - WY-SHF-453
Infrared Imagery Map
Imagery Flown : September 5, 2019 -0045(MDT)
Interpreted Acres: 47 Acres
IRIN: Bob Brantlinger



Legend

 Heat Perimeter	 Scattered Heat Source
 Intense Heat	 Isolated Heat Source

0 0.125 0.25 0.5 Miles

109°46'15"W 109°46'0"W 109°45'45"W 109°45'30"W 109°45'15"W 109°45'0"W 109°44'45"W 109°44'30"W 109°44'15"W 109°44'0"W 109°43'45"W

44°38'15"N
44°38'0"N
44°37'45"N
44°37'30"N
44°37'15"N
44°37'0"N

44°38'0"N
44°37'45"N
44°37'30"N
44°37'15"N
44°37'0"N
44°36'45"N

109°46'30"W 109°46'15"W 109°46'0"W 109°45'45"W 109°45'30"W 109°45'15"W 109°45'0"W 109°44'45"W 109°44'30"W 109°44'15"W 109°44'0"W 109°43'45"W