





Stink Water Fire
Incident # - WY-SHF-453
Infrared Imagery Map
Imagery Flown : September 5, 2019 -0045(MDT)
Interpreted Acres: 47 Acres
IRIN: Bob Brantlinger



Legend

 Heat Perimeter	 Scattered Heat Source
 Intense Heat	 Isolated Heat Source

0 0.125 0.25 0.5 Miles

USGS - USDA - USFS - GISTC