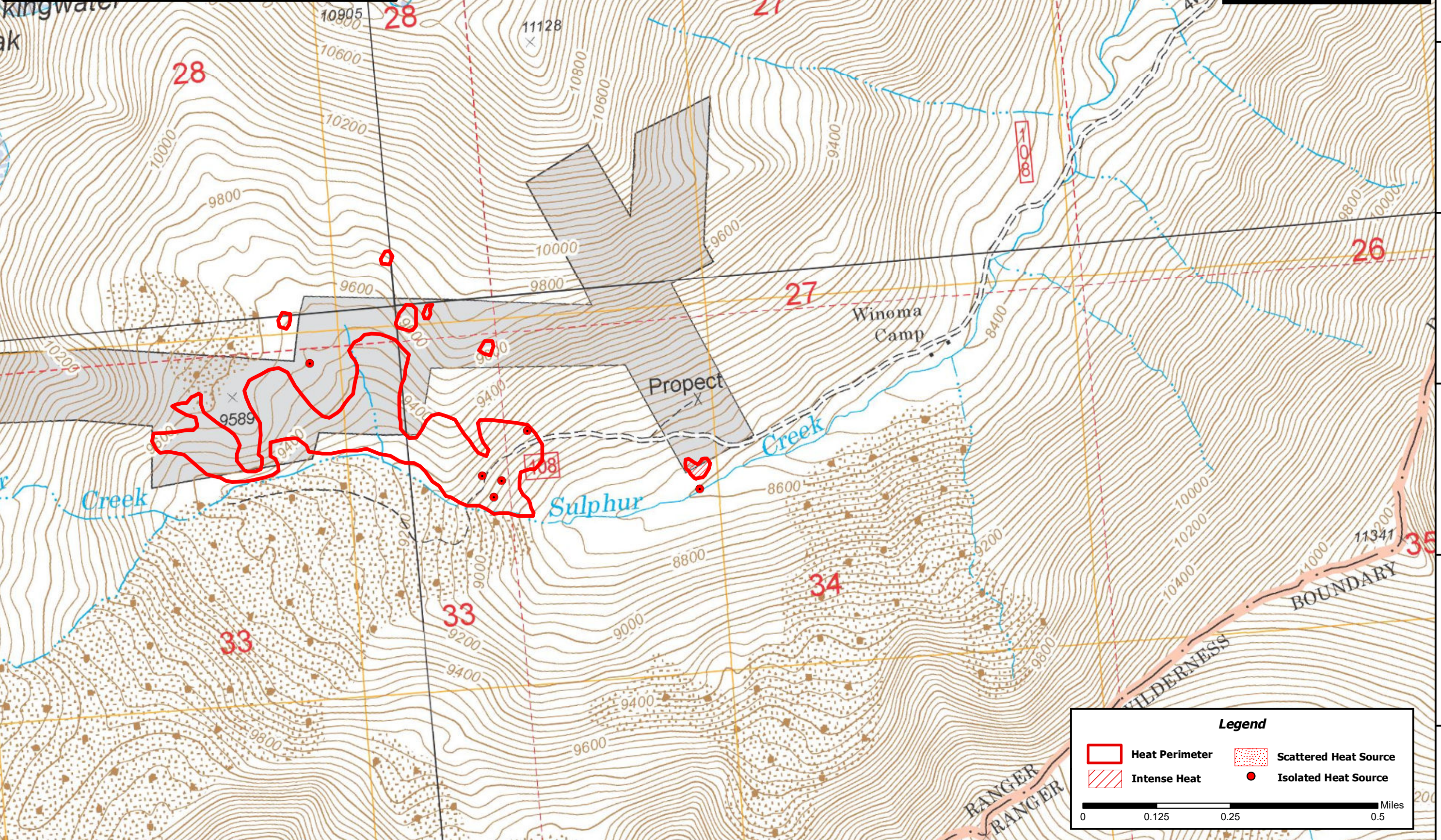






109°45'30"W 109°45'15"W 109°45'0"W 109°44'45"W 109°44'30"W 109°44'15"W 109°44'0"W 109°43'45"W 109°43'30"W 109°43'15"W 109°43'0"W

Stink Water Fire
Incident # - WY-SHF-453
Infrared Imagery Map
Imagery Flown : September 8, 2019 -0046(MDT)
Interpreted Acres: 47 Acres
IRIN: Bob Brantlinger



Legend

 Heat Perimeter	 Scattered Heat Source
 Intense Heat	 Isolated Heat Source

0 0.125 0.25 0.5 Miles

109°45'45"W 109°45'30"W 109°45'15"W 109°45'0"W 109°44'45"W 109°44'30"W 109°44'15"W 109°44'0"W 109°43'45"W 109°43'30"W 109°43'15"W 109°43'0"W