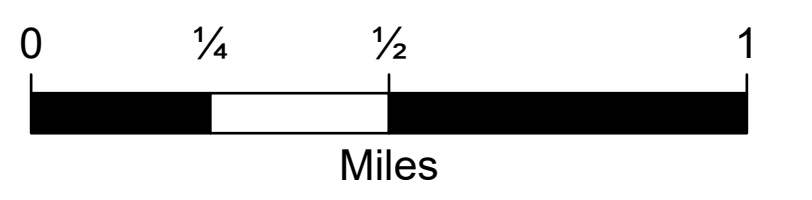



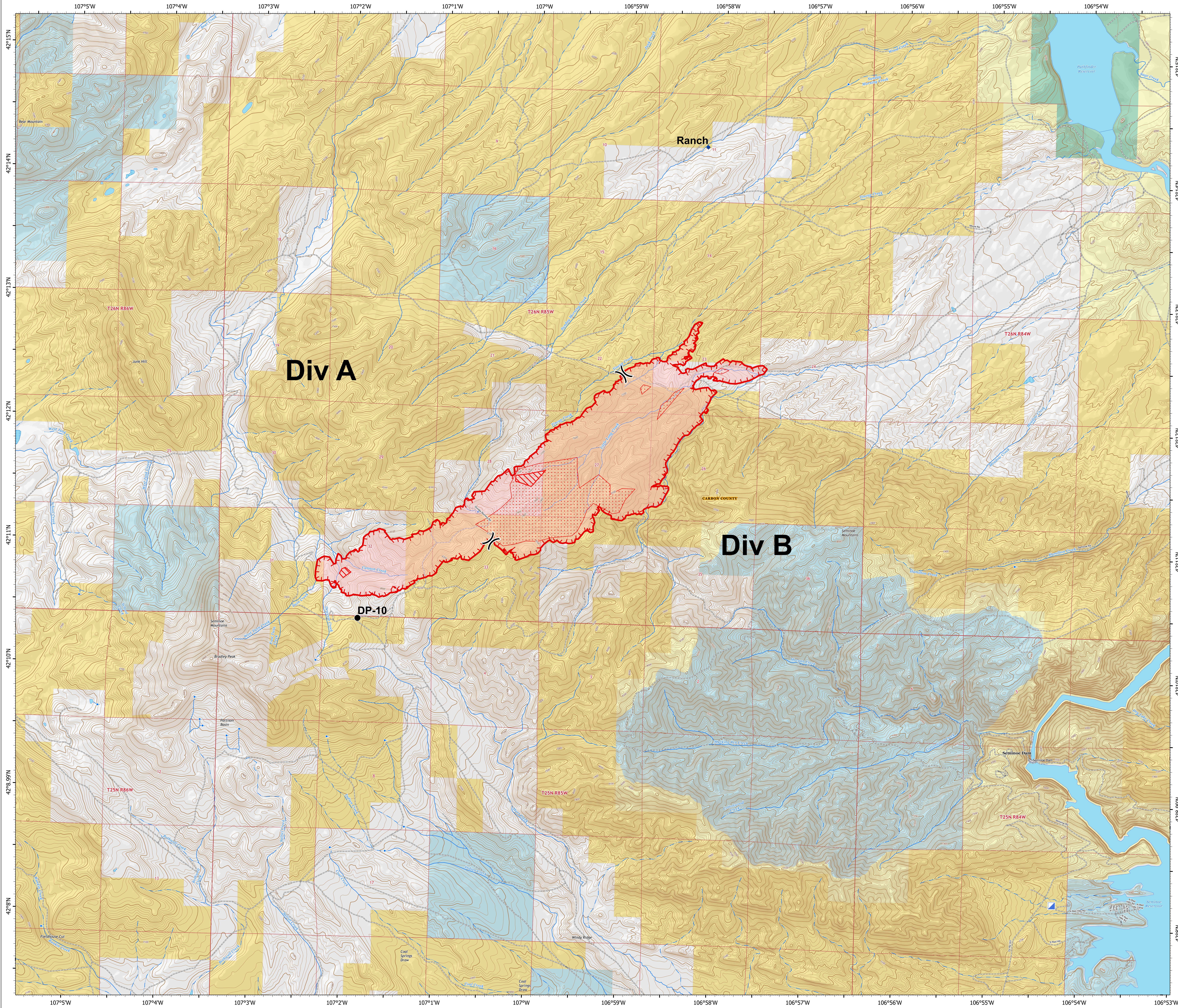
# Operations

Bradley Fire  
WY-RAD-200527  
8/11/2020

1,783 IR acres at  
18:17 hrs on 8/9



- ◆ Dip Site
  - Drop Point
  - Incident Command Post
  - ⌋ Division Break
  - Uncontrolled Fire Edge
  - ▨ IR Intense Heat
  - ▨ IR Scattered Heat
  - ▨ County Boundary
- Transportation
- Local or 4WD road
- Surface Management
- ▨ Bureau of Land Management (BLM)
  - ▨ Bureau of Reclamation (BOR)
  - ▨ State
  - ▨ US Fish and Wildlife Service (USFWS)
  - ▨ Private



skw  
8/10/2020 2005  
North American 1983 Datum. LatLong  
Grid