




















105°31.5'W 105°31'W 105°30.5'W 105°30'W 105°29.5'W 105°29'W 105°28.51'W 105°28'W 105°27.5'W 105°27'W 105°26.5'W 105°26'W 105°25.5'W 105°25'W 105°24.5'W 105°24'W 105°23.5'W

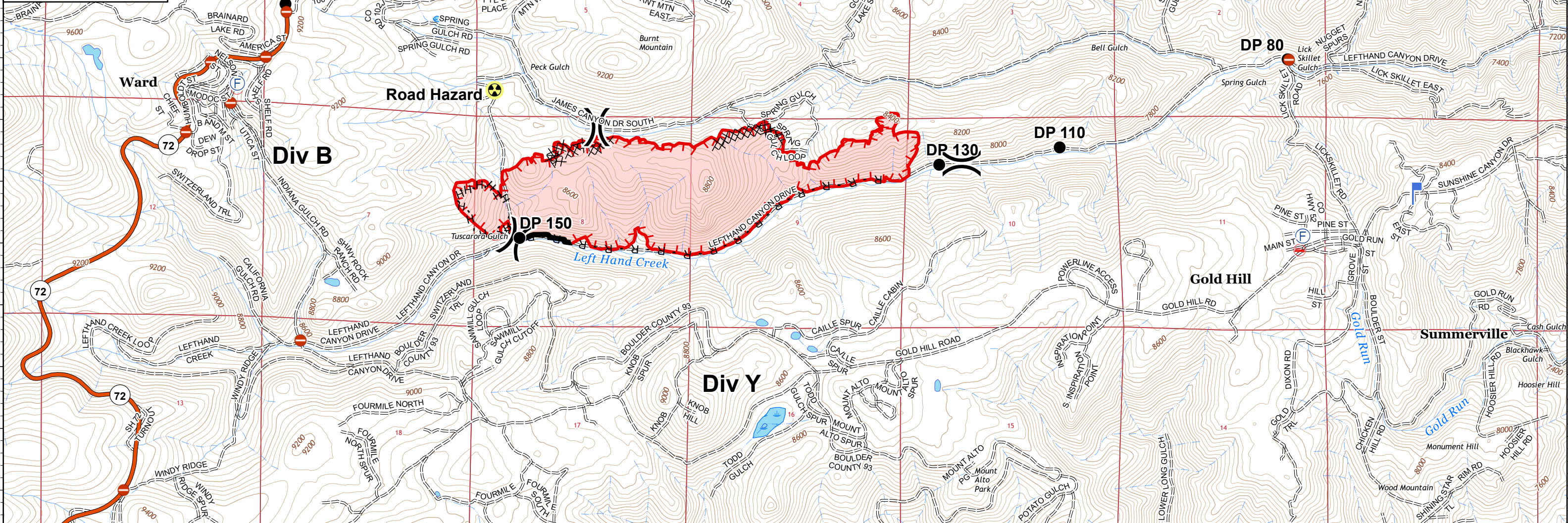
IAP
Lefthand
CO-ARF-001048
10/21/2020
 460 acres
 as of 2115 on 10/20

-  Dip Site
-  Drop Point
-  Fire Station
-  Hazard
-  Lookout
-  Division Break
-  Road Blocks
-  Uncontrolled Fire Edge
-  Contained Line
-  Completed Dozer Line
-  Completed Hand Line
-  Road as Completed Line
-  Highway or ramp
-  Local or 4WD road
-  Trail
-  Wildfire Daily Fire Perimeter

0 0.5 Miles

Scale: 1:28,000
 S. McCormick
 10/21/2020 0447
 Acres from IR and MMA
 North American 1983 Datum, Lat/Long Grid



105°31.5'W 105°31'W 105°30.5'W 105°30'W 105°29.5'W 105°29'W 105°28.51'W 105°28'W 105°27.5'W 105°27'W 105°26.5'W 105°26'W 105°25.5'W 105°25'W 105°24.5'W 105°24'W 105°23.5'W