

Operations Planning

10/21/2020

Lefthand

CO-ARF-001048

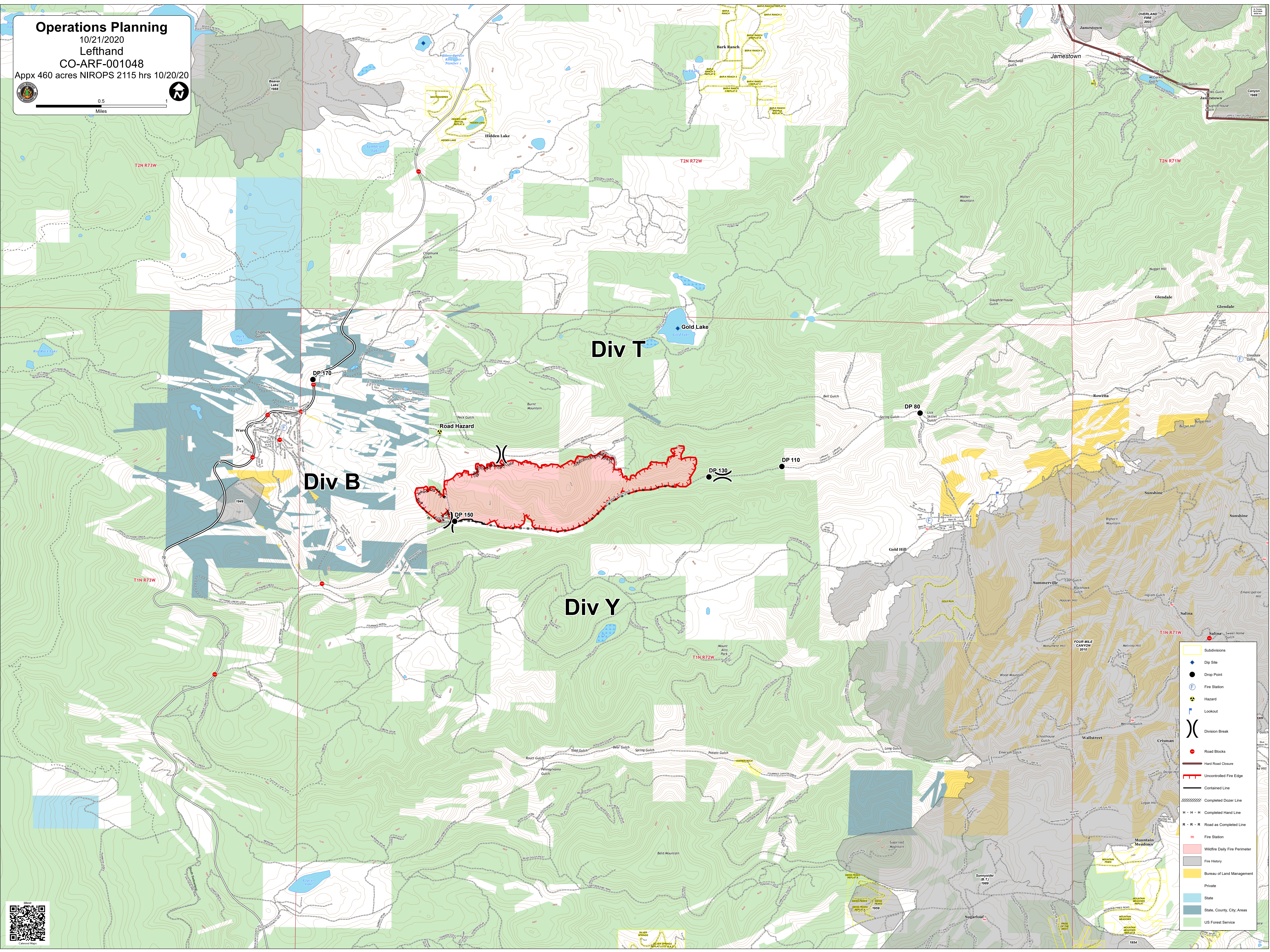
Appx 460 acres NIROPS 2115 hrs 10/20/20



0.5

1

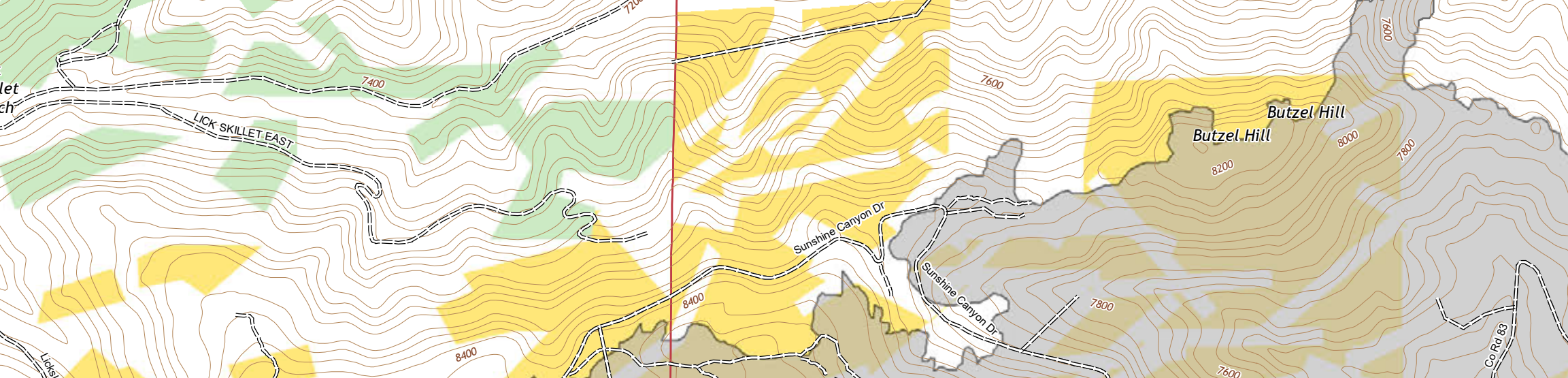
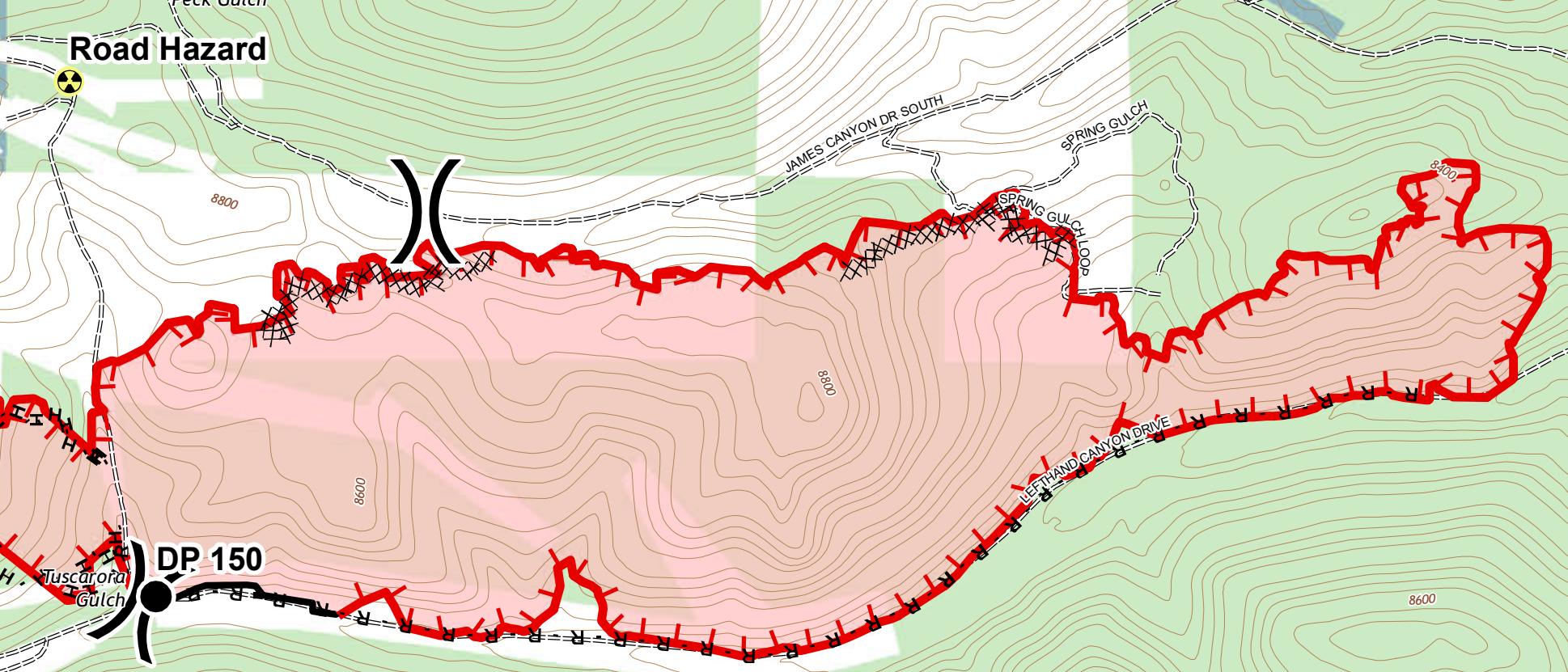
Miles



Div B

Div T

Div Y



	Subdivisions
	Dip Site
	Drop Point
	Fire Station
	Hazard
	Lookout
	Division Break
	Road Blocks
	Hard Road Closure
	Uncontrolled Fire Edge
	Contained Line
	Completed Dozer Line
	Completed Hand Line
	R - R - R Road as Completed Line
	Fire Station
	Wildfire Daily Fire Perimeter
	Fire History
	Bureau of Land Management
	Private
	State
	State, County, City, Areas
	US Forest Service

