


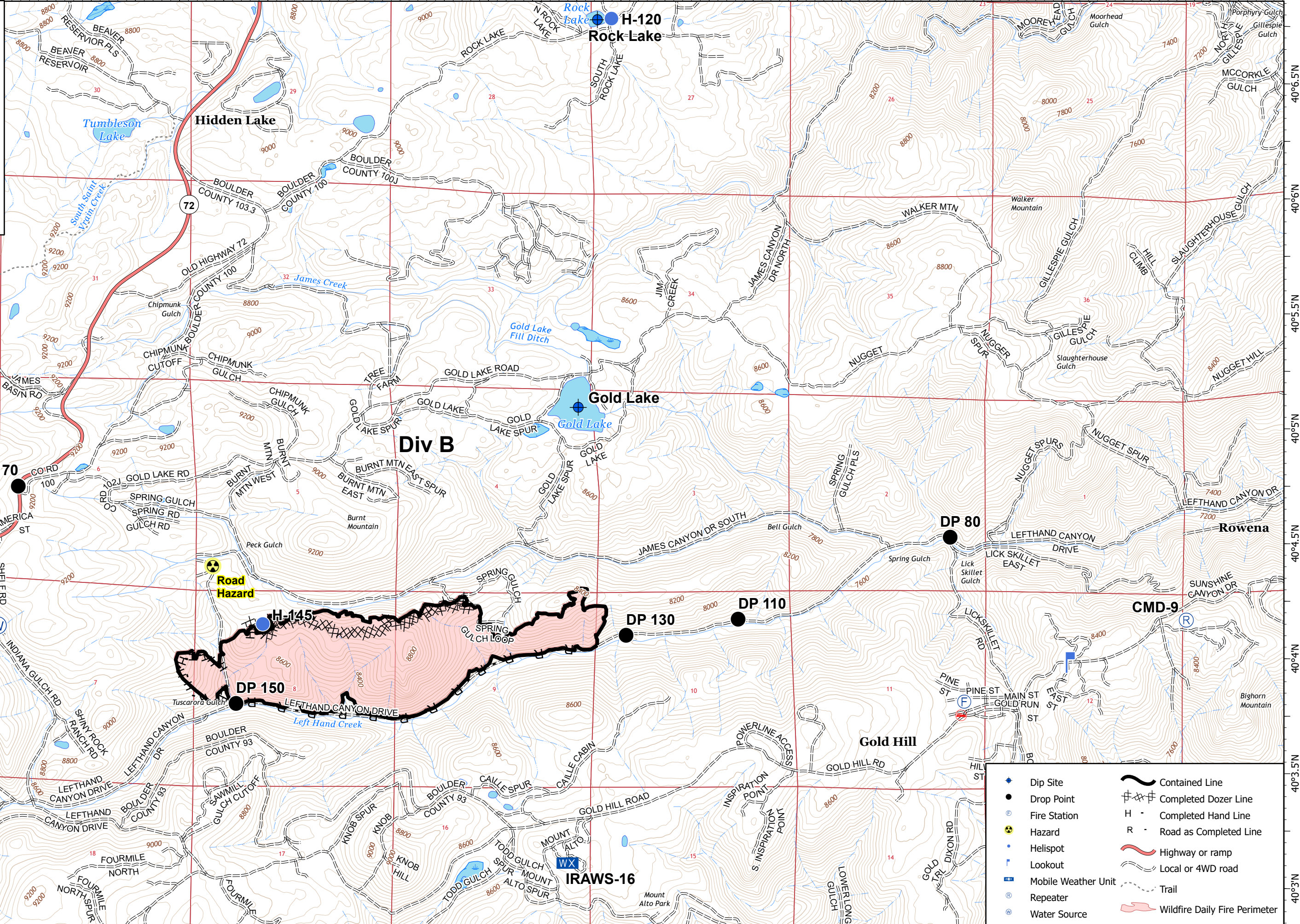



















105°31'W 105°30.5'W 105°30'W 105°29.5'W 105°29'W 105°28.5'W 105°28'W 105°27.5'W 105°27'W 105°26.5'W 105°26'W 105°25.5'W 105°25'W 105°24.5'W 105°24'W 105°23.5'W 105°23'W

**IAP**  
 Lefthand  
 CO-ARF-001048  
 10/27/2020  
 460 acres  
 as of 2130 on 10/24

0 0.5 Miles  
 Scale: 1:28,000  
 S. McCormick  
 10/28/2020 1:47  
 Acres from IR and MMA  
 North American 1983 Datum, Lat/Long Grid



-  Dip Site
-  Drop Point
-  Fire Station
-  Hazard
-  Helispot
-  Lookout
-  Mobile Weather Unit
-  Repeater
-  Water Source
-  Contained Line
-  Completed Dozer Line
-  Completed Hand Line
-  Road as Completed Line
-  Highway or ramp
-  Local or 4WD road
-  Trail
-  Wildfire Daily Fire Perimeter

105°31'W 105°30.5'W 105°30'W 105°29.5'W 105°29'W 105°28.5'W 105°28'W 105°27.5'W 105°27'W 105°26.5'W 105°26'W 105°25.5'W 105°25'W 105°24.5'W 105°24'W 105°23.5'W 105°23'W