

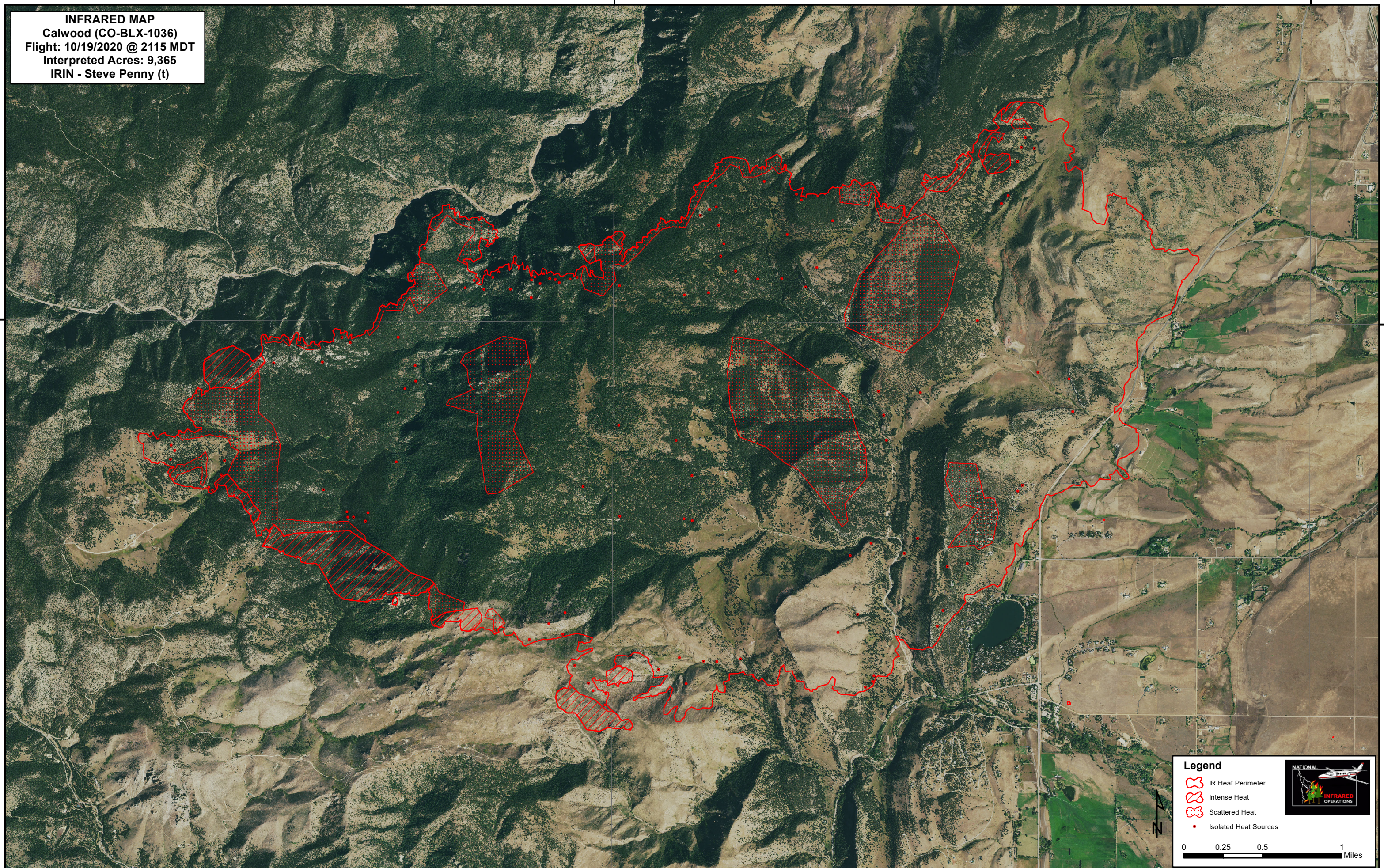
105°20'0"W

105°15'0"W





INFRARED MAP
Calwood (CO-BLX-1036)
Flight: 10/19/2020 @ 2115 MDT
Interpreted Acres: 9,365
IRIN - Steve Penny (t)

40°10'0"N


40°10'0"N



Legend

-  IR Heat Perimeter
-  Intense Heat
-  Scattered Heat
-  Isolated Heat Sources

0 0.25 0.5 1 Miles



105°20'0"W

105°15'0"W