

INFRARED MAP
Calwood (CO-BLX-1036)
Flight: 10/23/2020 @ 2235 MDT
Interpreted Acres: 10,095
IRIN - Steve Penny (t)




40°10'0"N


105°20'0"W

105°15'0"W

40°10'0"N

Legend

-  IR Heat Perimeter
-  Scattered Heat
-  Isolated Heat Sources



0 0.25 0.5 1 Miles



105°20'0"W

105°15'0"W