

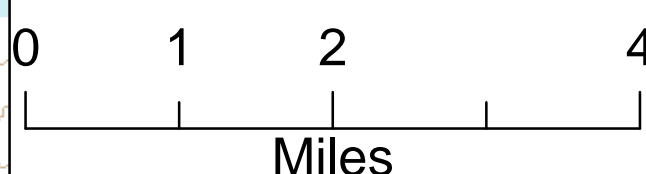

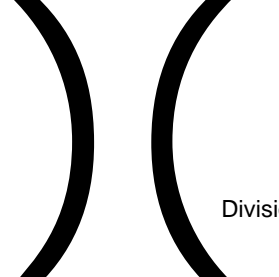












OPS
 08/15/2020
 Cameron Peak
 CO-ARF 000636
 5424 Acres
 as of 2230 08/14

-  Wildfire Daily Fire Perimeter
-  Forest Service
-  Bureau of Land Management
-  Private
-  State, County, City, Areas
-  State
-  National Park Service
-  US Fish and Wildlife Service
-  Other Federal

