

Public Information

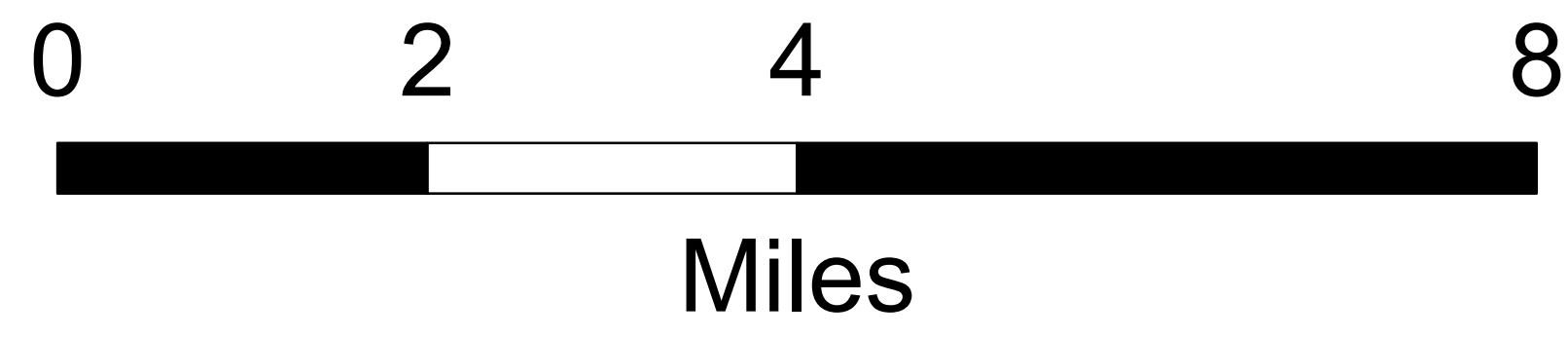

08/16/2020

IR 8/15/2020 @ 1754

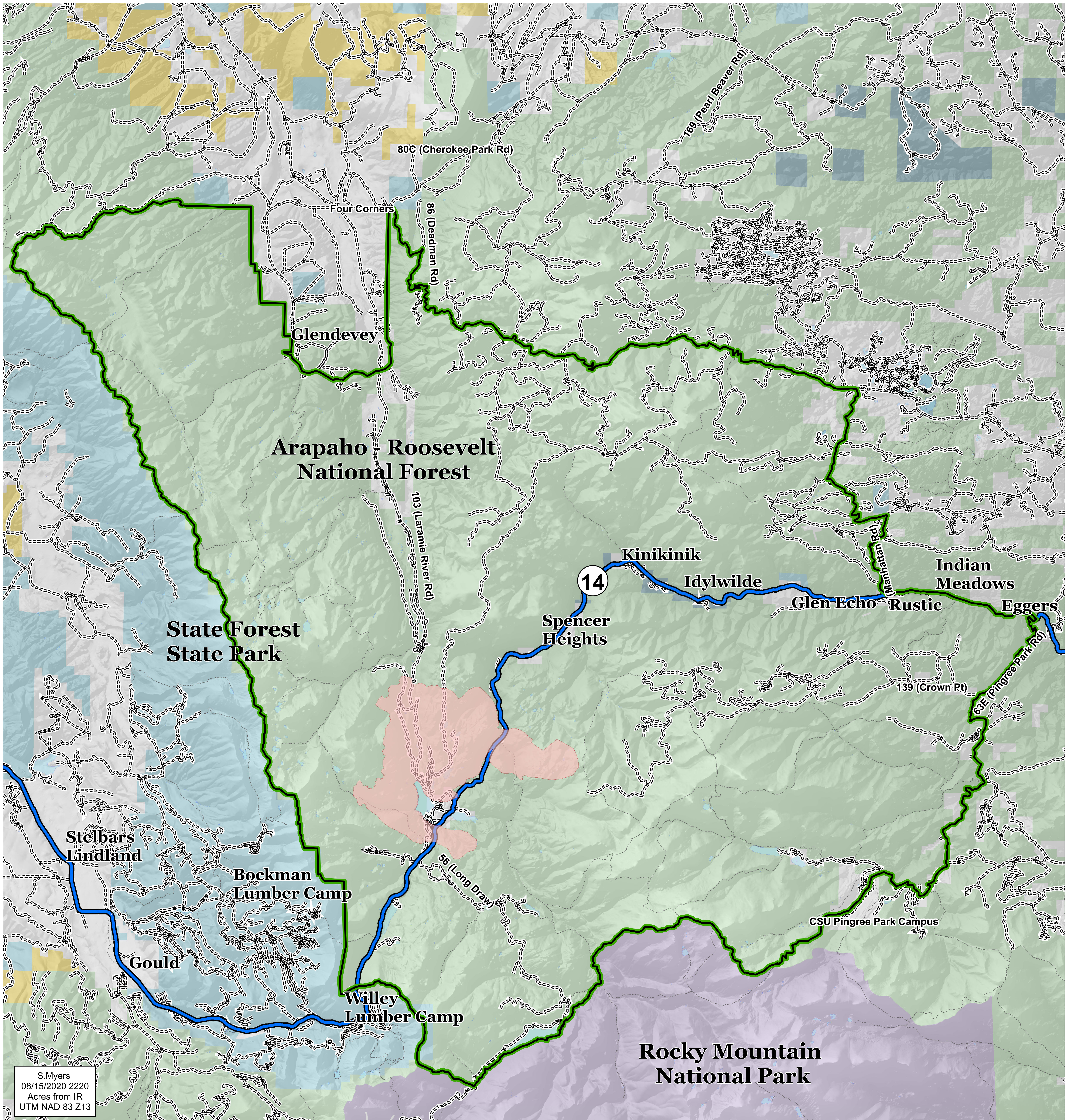
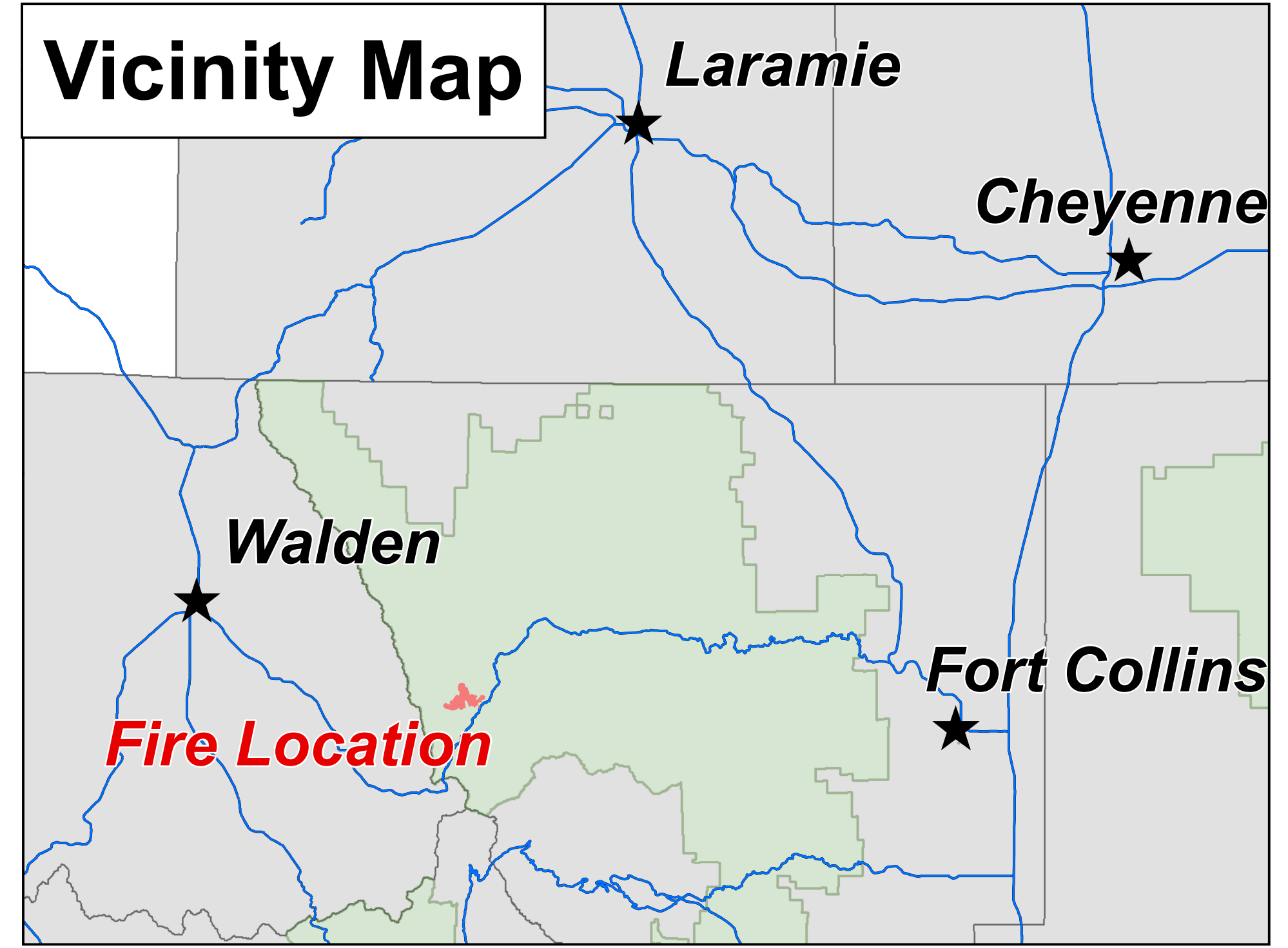
Cameron Peak

CO-ARF 000636

10,867 acres



- Closure Area
- Cameron Peak Fire
- Highway
- Local or 4WD road
- Trail
- Lake
- US Forest Service
- Bureau of Land Management
- Private
- State Wildlife Area
- State
- National Park Service



S. Myers
08/15/2020 2220
Acres from IR
UTM NAD 83 Z13