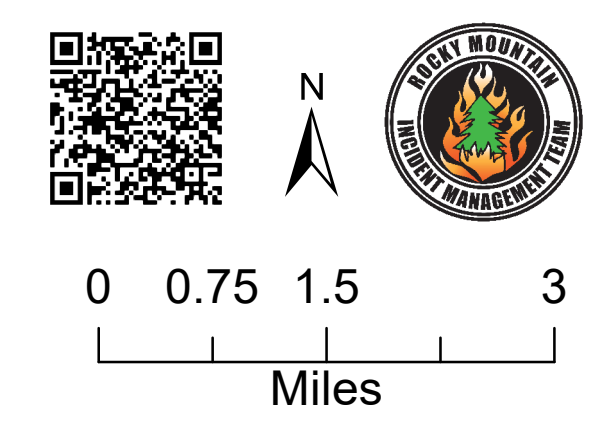



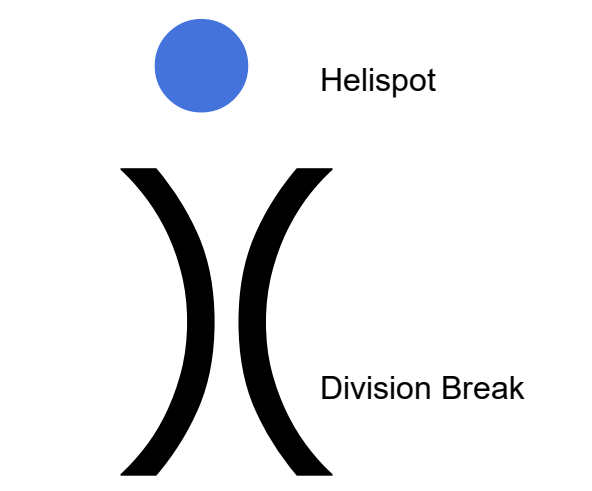
**Branch II**  
08/17/2020  
Cameron Peak  
CO-ARF 000636  
13,305 Acres  
as of 1848 08/16



- Critical Assets
- Campground
- Picnic Site
- Visitor Center
- Observation Site



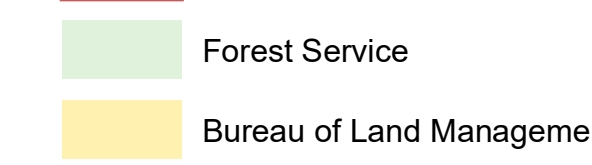
- Drop Point
- Helispot



- Primary Routes
- Highway or ramp
- Local connector
- Local or 4WD road
- Trail



- Uncontrolled Fire Edge
- Proposed Dozer Line



- Forest Service
- Bureau of Land Management

- Private
- State, County, City, Areas
- State
- National Park Service
- US Fish and Wildlife Service

