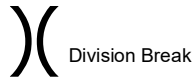


Public Information

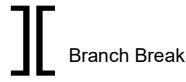
08/17/2020

IR 8/16/2020 @ 2230

Cameron Peak
CO-ARF 000636
12,323 acres



Division Break



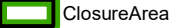
Branch Break



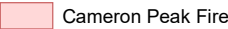
Campground



Picnic Site

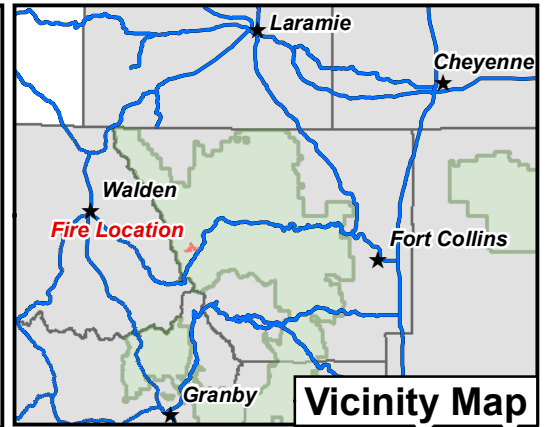


Closure Area

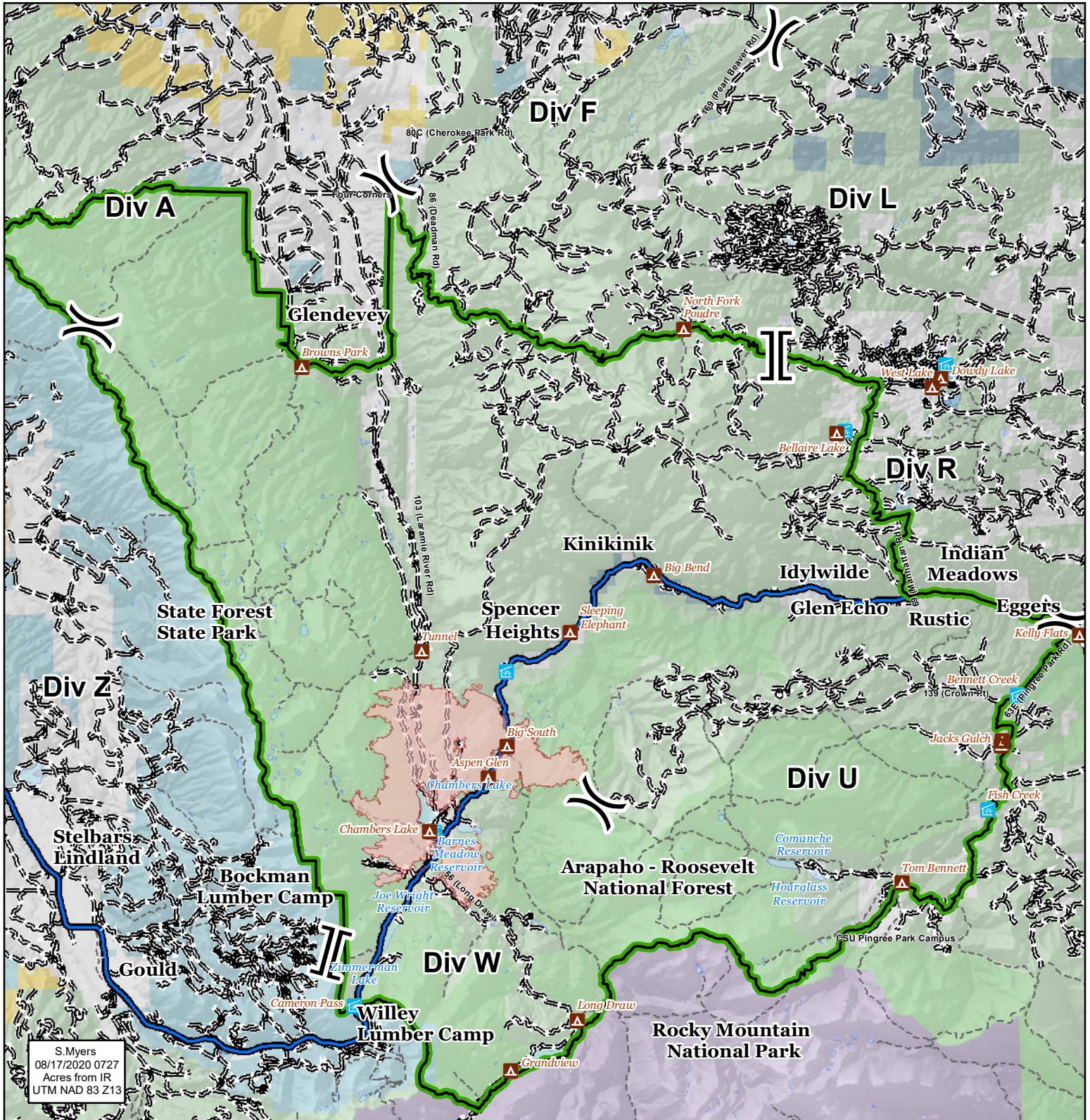


Cameron Peak Fire

- Highway
- Local or 4WD road
- Trail
- Lake
- US Forest Service
- BLM
- Private
- State Wildlife Area
- State
- National Park Service
- USFS Wilderness



Vicinity Map



S. Myers
08/17/2020 0727
Acres from IR
UTM NAD 83 213