

Public Information

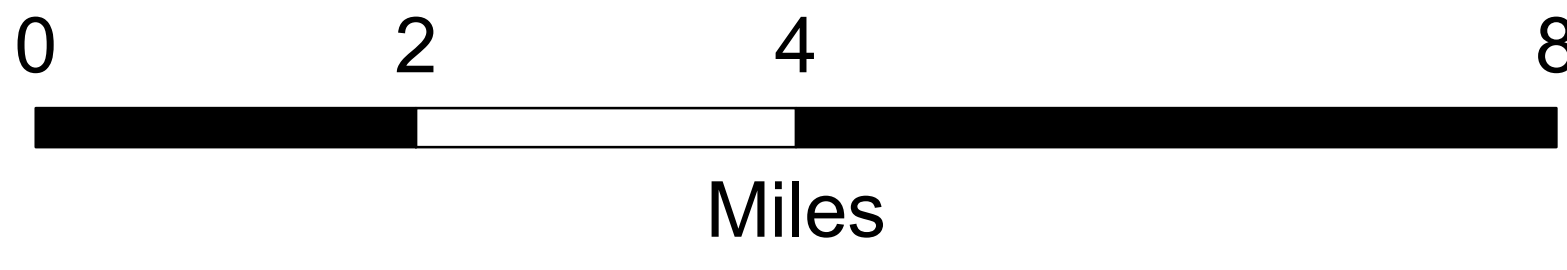

08/18/2020

IR 8/17/2020 @ 2200

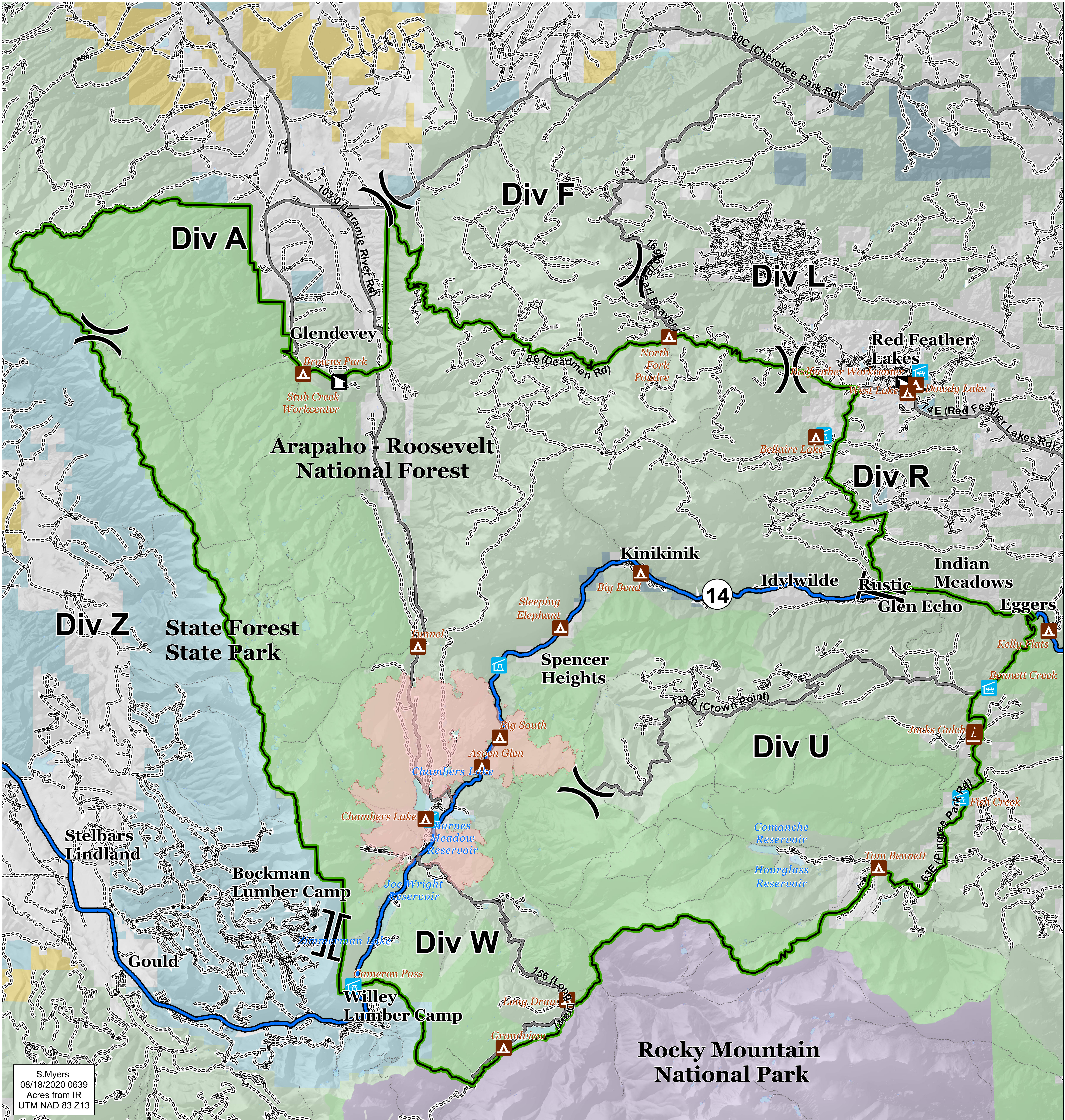
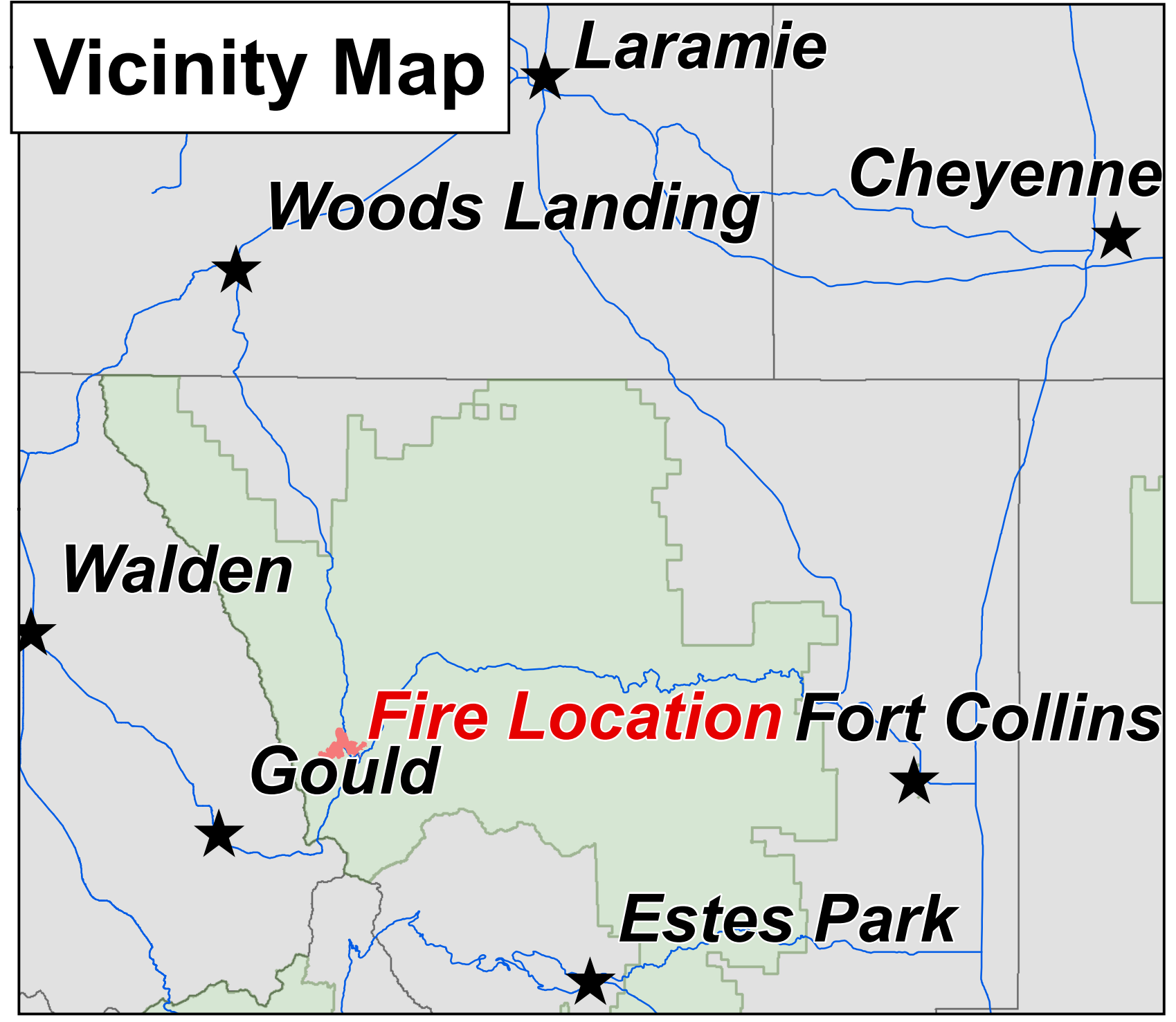
Cameron Peak

CO-ARF 000636

14,018 acres



- (X) Division Break
- [] Branch Break
- [] Cameron Peak Fire
- [] Closure Area
- [] Campground
- [] Picnic Site
- [] Workcenter
- [] Highway
- [] Local or 4WD road
- [] Primary Routes
- [] Trail
- [] Lake
- [] US Forest Service
- [] Bureau of Land Management
- [] Private
- [] State Wildlife Area
- [] State
- [] National Park Service
- [] USFS Wilderness



S. Myers
08/18/2020 0639
Acres from IR
UTM NAD 83 Z13