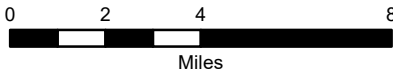


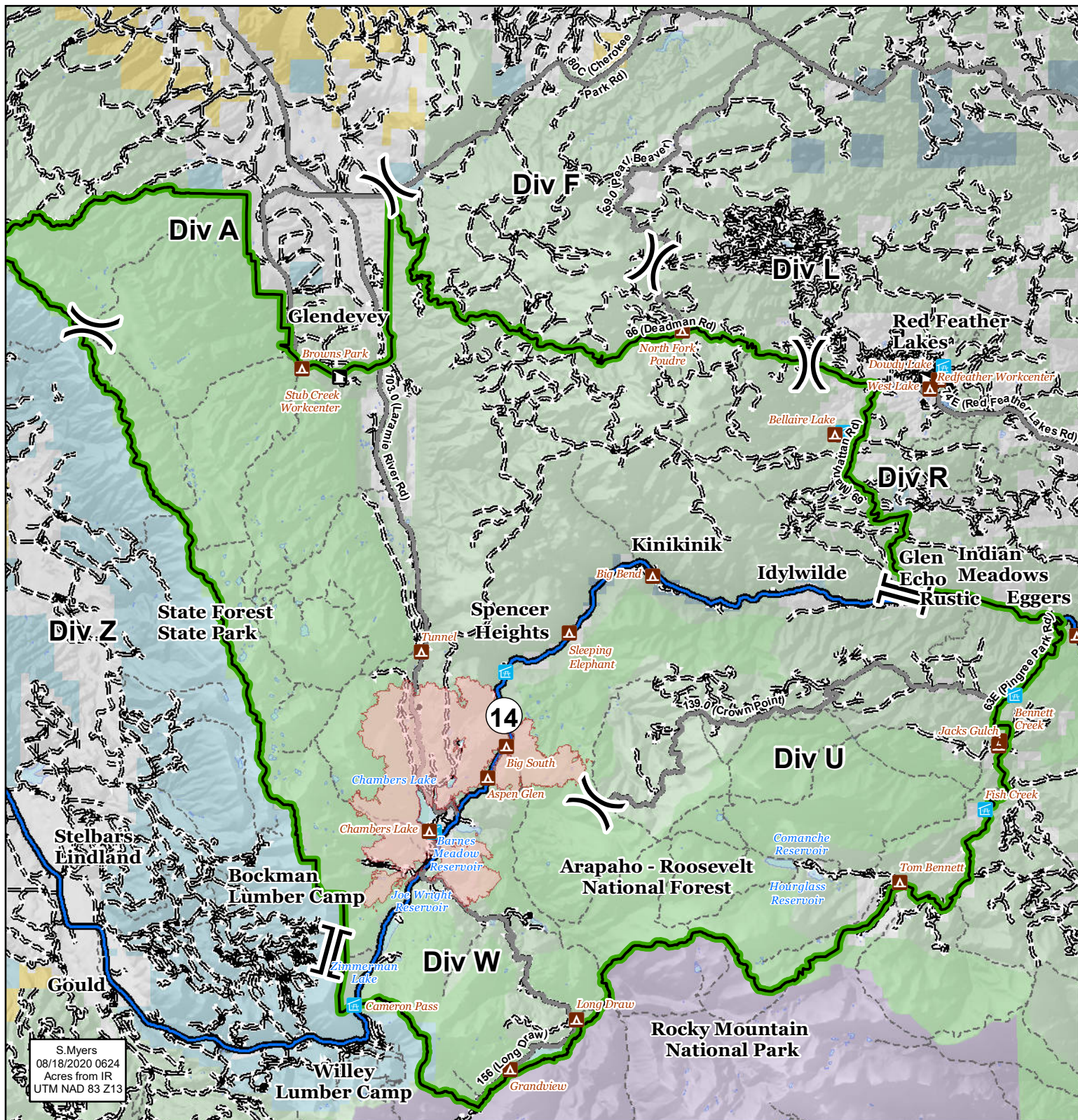
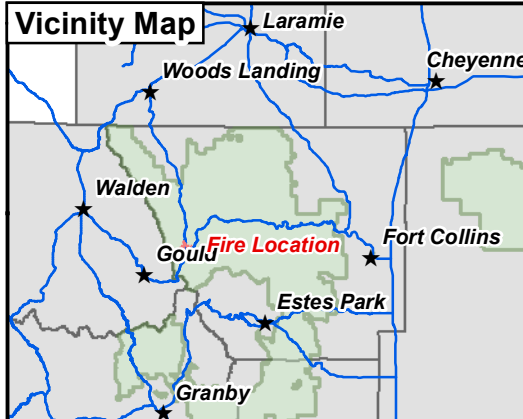
Public Information

08/18/2020
IR 8/17/2020 @ 2200

Cameron Peak
CO-ARF 000636
14,018 acres



- | | | | |
|--|-------------------|--|-----------------------|
| | Division Break | | Primary Routes |
| | Branch Break | | Trail |
| | Cameron Peak Fire | | Lake |
| | Closure Area | | US Forest Service |
| | Campground | | BLM |
| | Picnic Site | | Private |
| | Workcenter | | State Wildlife Area |
| | Highway | | State |
| | Local or 4WD road | | National Park Service |
| | | | USFS Wilderness |



S. Myers
08/18/2020 0624
Acres from IR
UTM NAD 83 Z13