

Public Information

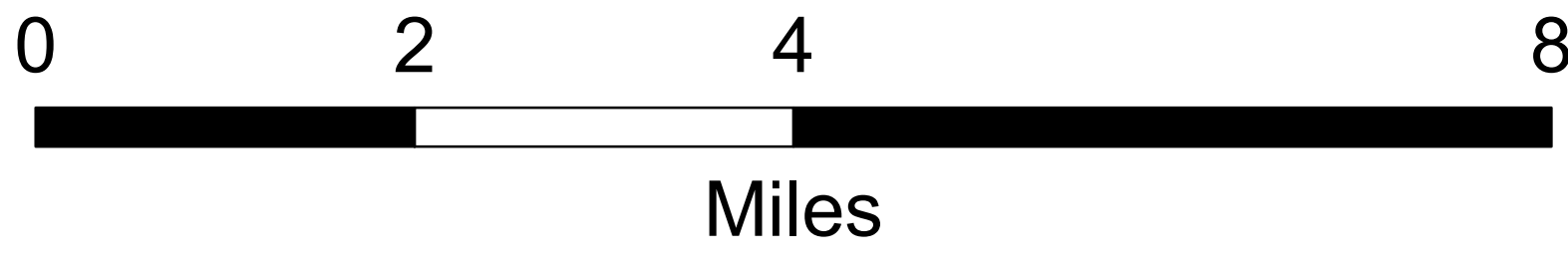

08/19/2020

IR 8/19/2020 @ 0036

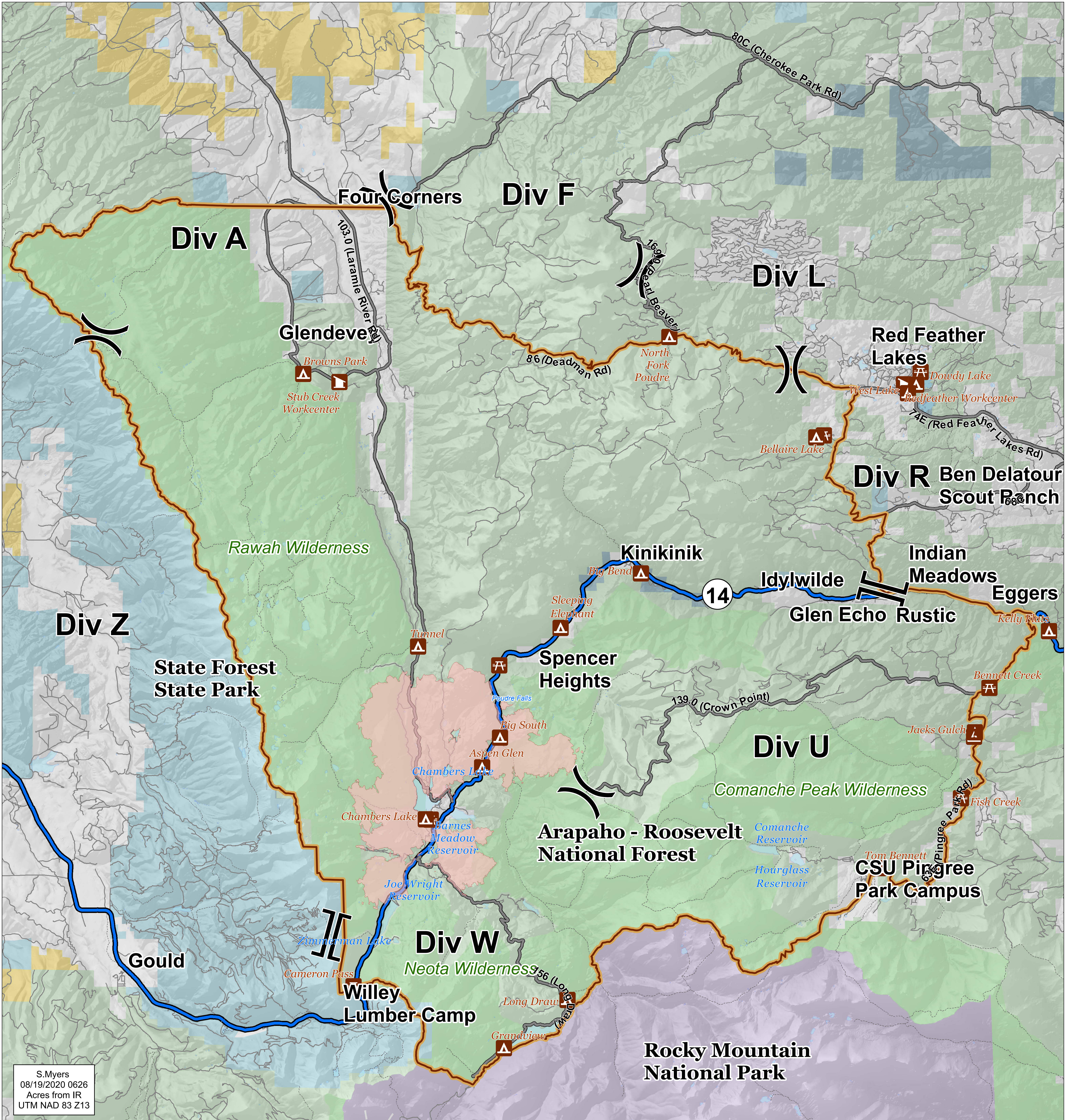
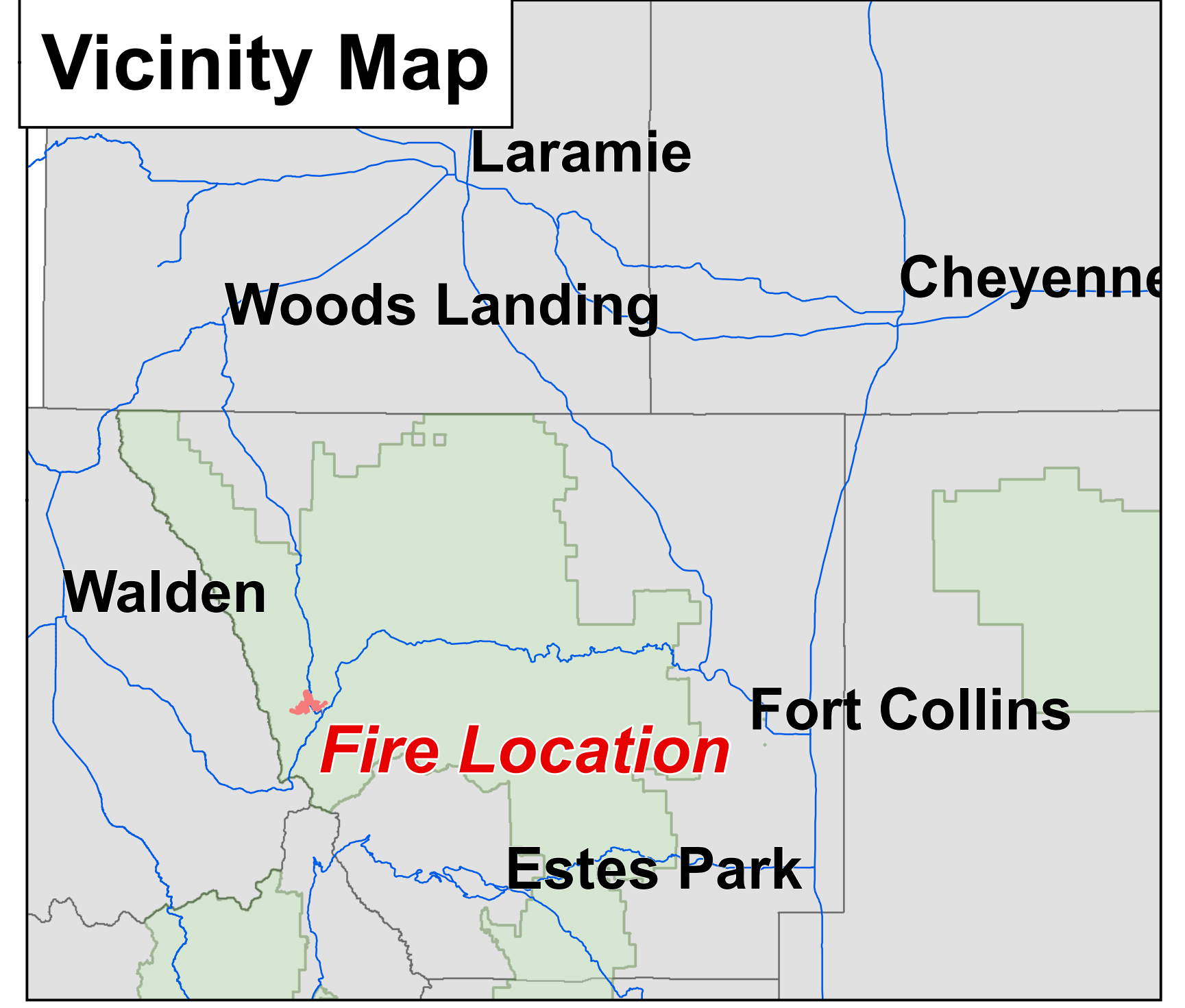
Cameron Peak

CO-ARF 000636

15,738 acres



- | | |
|--------------------|---------------------------|
| () Division Break | ----- Trail |
| [] Branch Break | Lake |
| Cameron Peak Fire | US Forest Service |
| Closure Area | Bureau of Land Management |
| Campground | Private |
| Picnic Site | State Wildlife Area |
| Workcenter | State |
| Highway | National Park Service |
| Local or 4WD road | USFS Wilderness |
| Primary Routes | |



S. Myers
08/19/2020 0626
Acres from IR
UTM NAD 83 Z13