

# Public Information

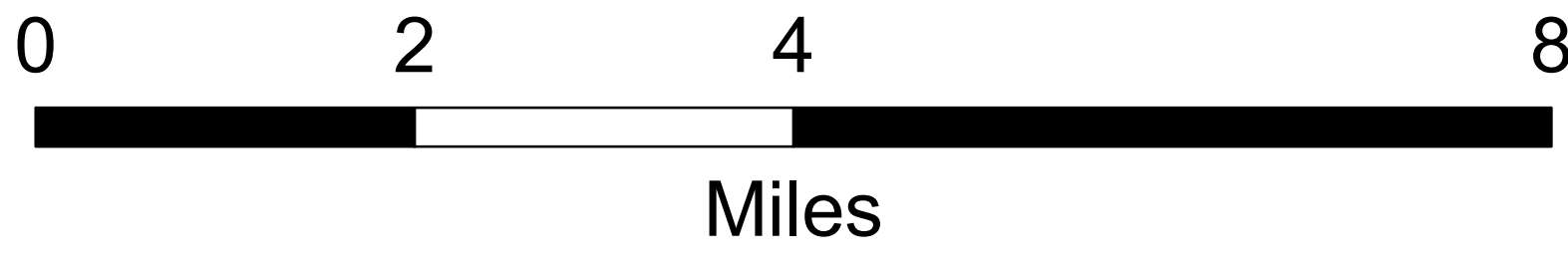

08/20/2020

IR 8/19/2020 @ 2236

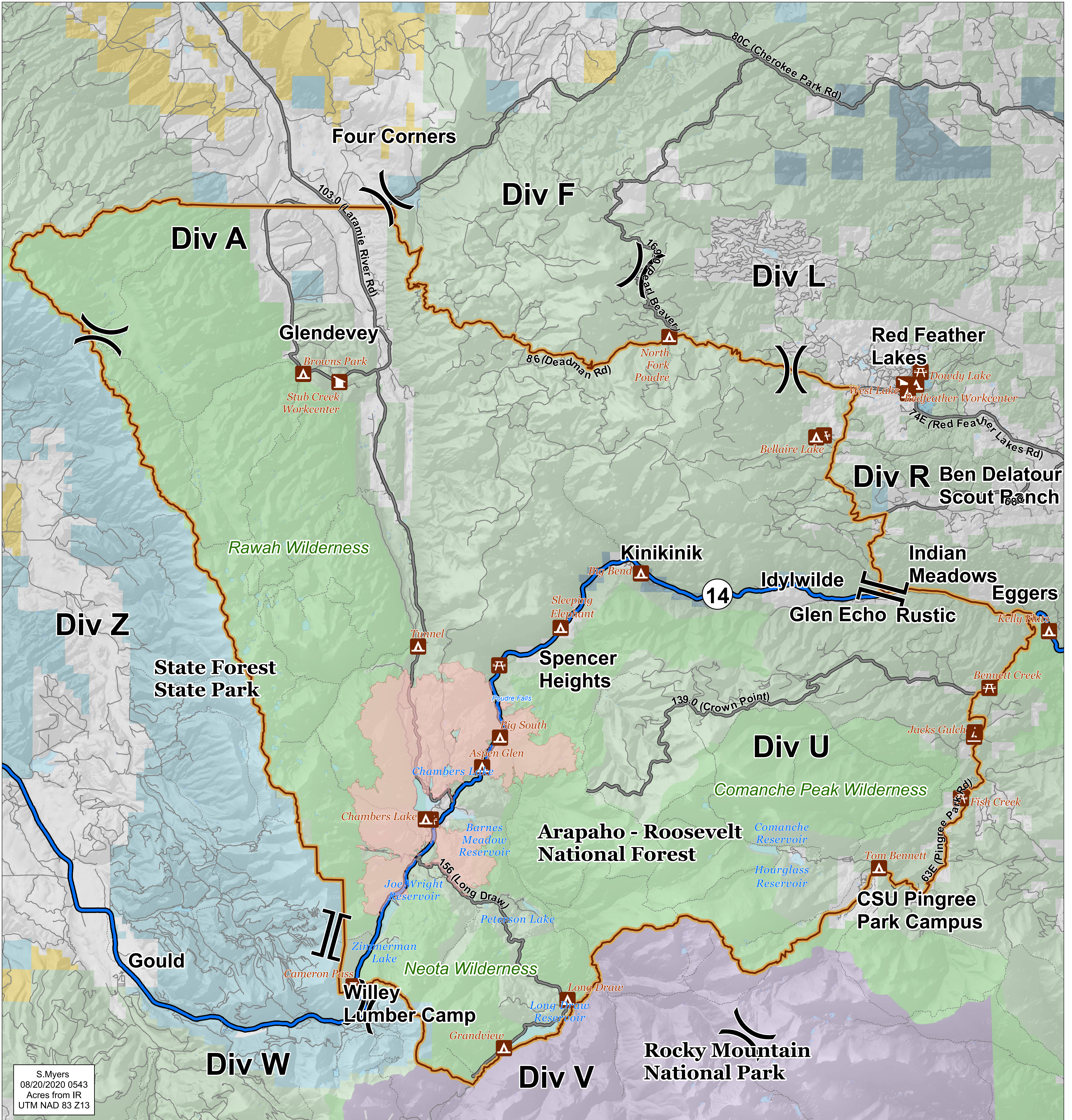
**Cameron Peak**

CO-ARF 000636

16,461 acres



- |                                |                                  |
|--------------------------------|----------------------------------|
| ( ) Division Break             | ----- Trail                      |
| Branch Break                   | Light Blue Lake                  |
| Red Area Cameron Peak Fire     | Light Green US Forest Service    |
| Orange Outline Closure Area    | Yellow Bureau of Land Management |
| △ Campground                   | White Private                    |
| ⚠ Picnic Site                  | Dark Blue State Wildlife Area    |
| 🏠 Workcenter                   | Light Blue State                 |
| Blue Line Highway              | Purple National Park Service     |
| Grey Line Local or 4WD road    | Light Green USFS Wilderness      |
| Thick Grey Line Primary Routes |                                  |



S. Myers  
08/20/2020 0543  
Acres from IR  
UTM NAD 83 Z13