

IAP Index

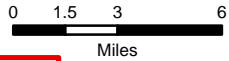
08/21/2020

Cameron Peak

CO-ARF 000636

16,461 Acres

as of 2236 08/19



Page Indicator

Verizon COW

Bridge

Camp

Dip Site

Drop Point

Gate

Helispot

Lookout

Repeater

Staging Area

Stream Crossing

Water Source

Draft Site

Value at Risk

Other

Division Break

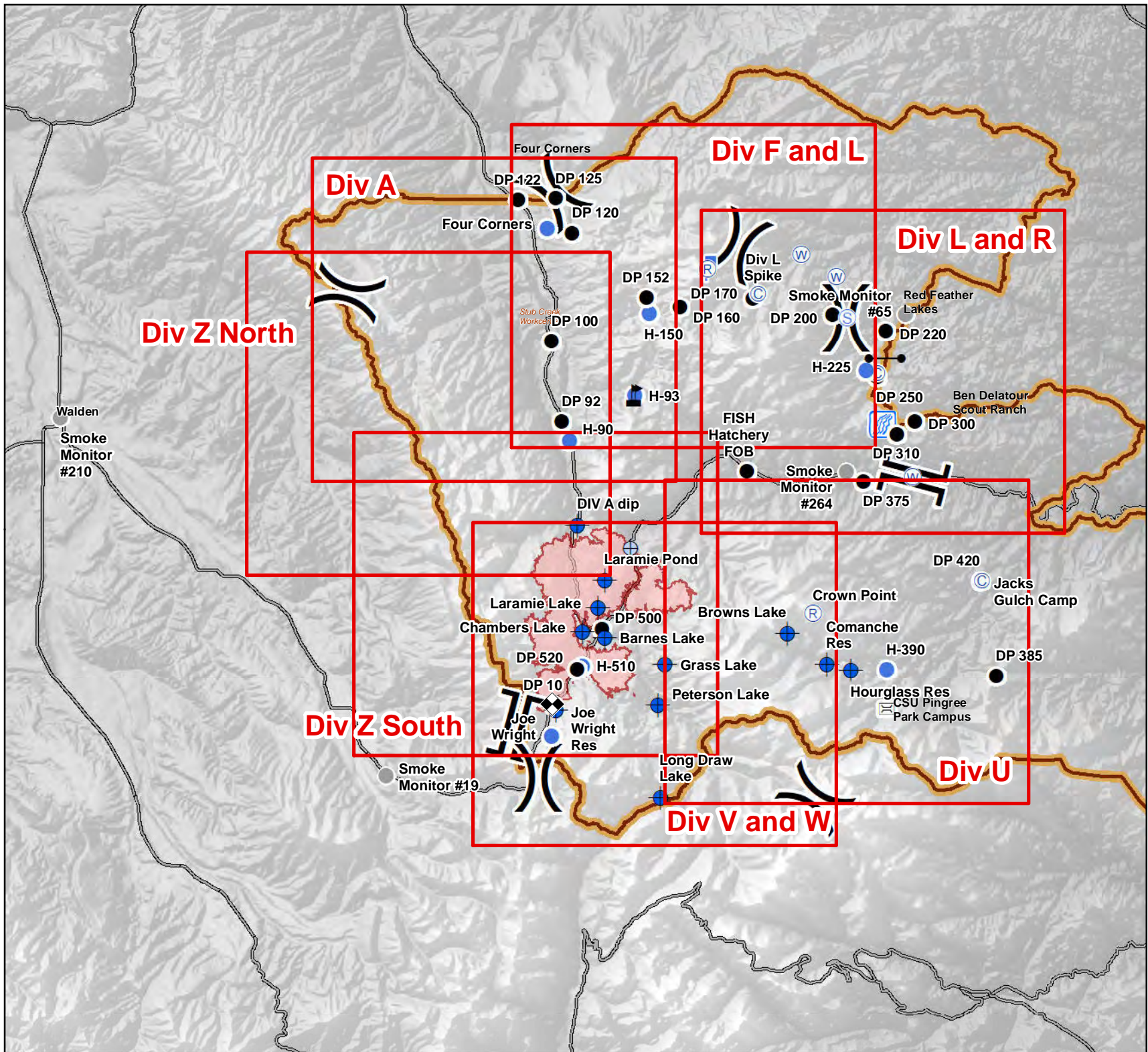
Branch Break

Fire Perimeter

Closure Area

Major Roads

S. Myers
8/20/2020 2015
UTM 13



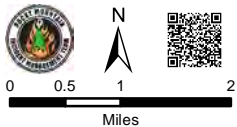
IAP

08/21/2020

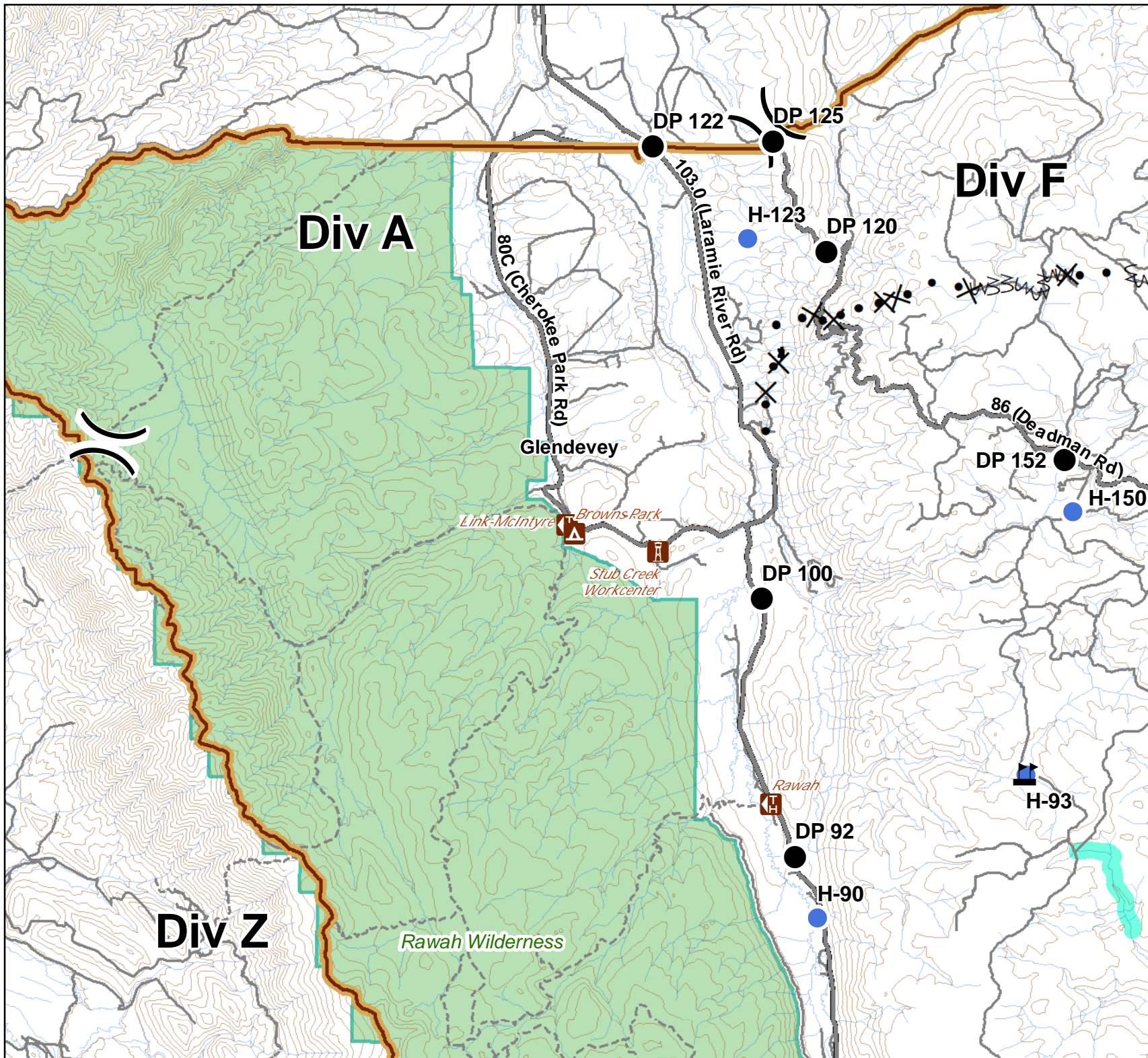
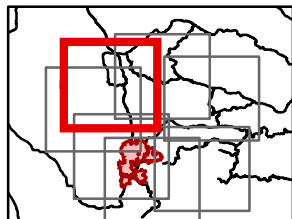
Cameron Peak

16,461 Acres
as of 2236 08/19

Div A Branch II



- Campground
- Other Recreation Site
- Trailhead
- Drop Point
- Helispot
- Value at Risk
- Division Break
- Proposed Dozer Line
- Fire Break Planned or Incomplete
- Planned Fire Line
- Closure Area
- Primary Routes
- Local or 4WD road
- Trail
- 600ft Retardant Avoidance Waterways
- Wilderness Areas



IAP

08/21/2020

Cameron Peak

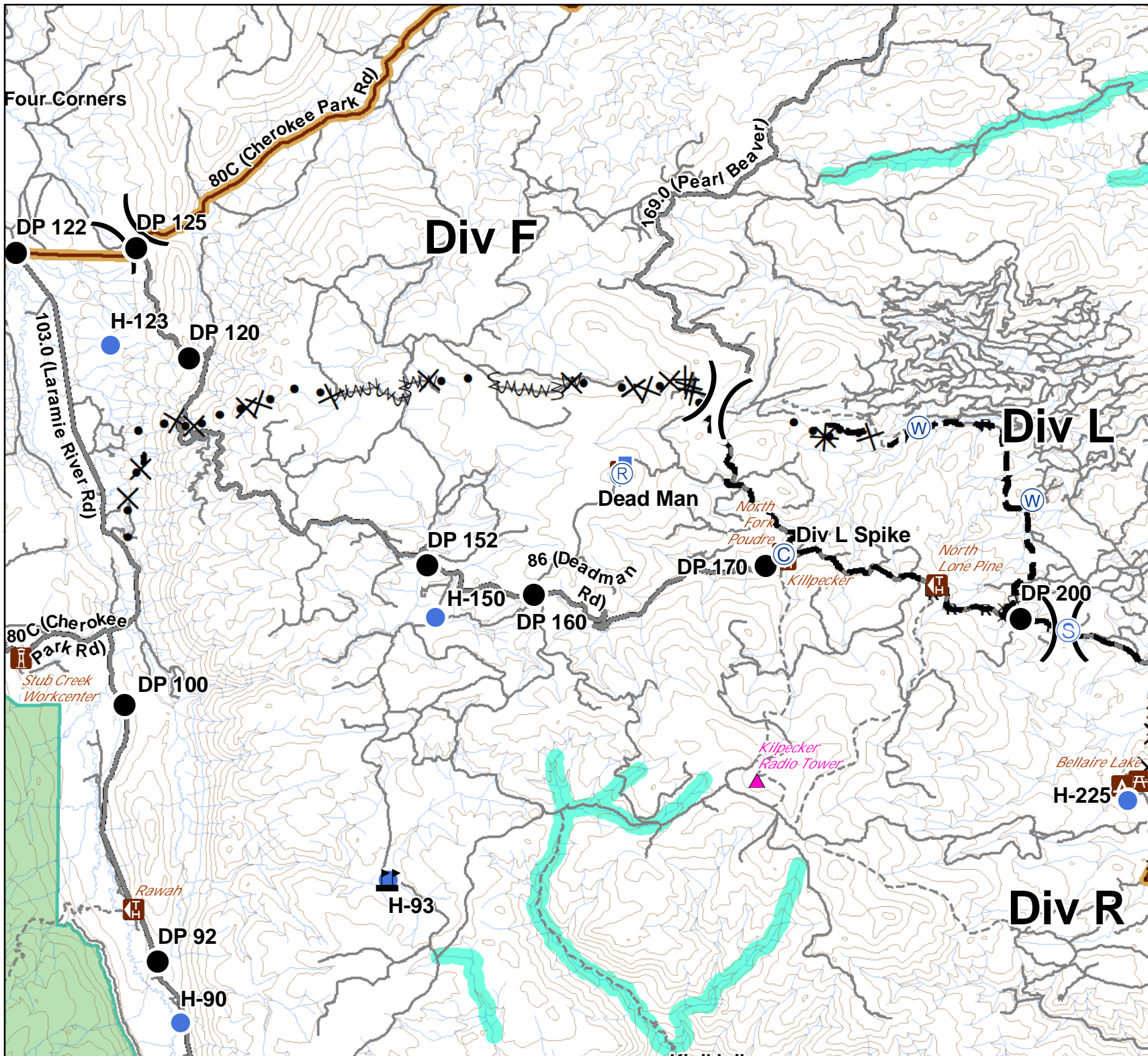
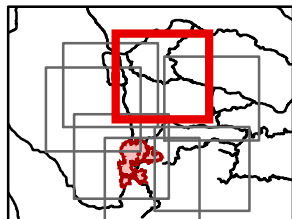
16,461 Acres
as of 2236 08/19

Div F and L Branch II



- Critical Assets
- Campground
- Picnic Site
- Other Recreation Site
- Trailhead
- Camp
- Drop Point
- Gate
- Helispot
- Lookout
- Repeater
- Staging Area
- Stream Crossing
- Water Source
- Value at Risk
- Division Break

- Completed Dozer Line
- R R Road as Completed Line
- X X Proposed Dozer Line
- Fire Break Planned or Incomplete
- Planned Fire Line
- Closure Area
- Primary Routes
- Local or 4WD road
- Trail
- 600ft Retardant Avoidance Waterways
- Wilderness Areas



IAP

08/21/2020

Cameron Peak

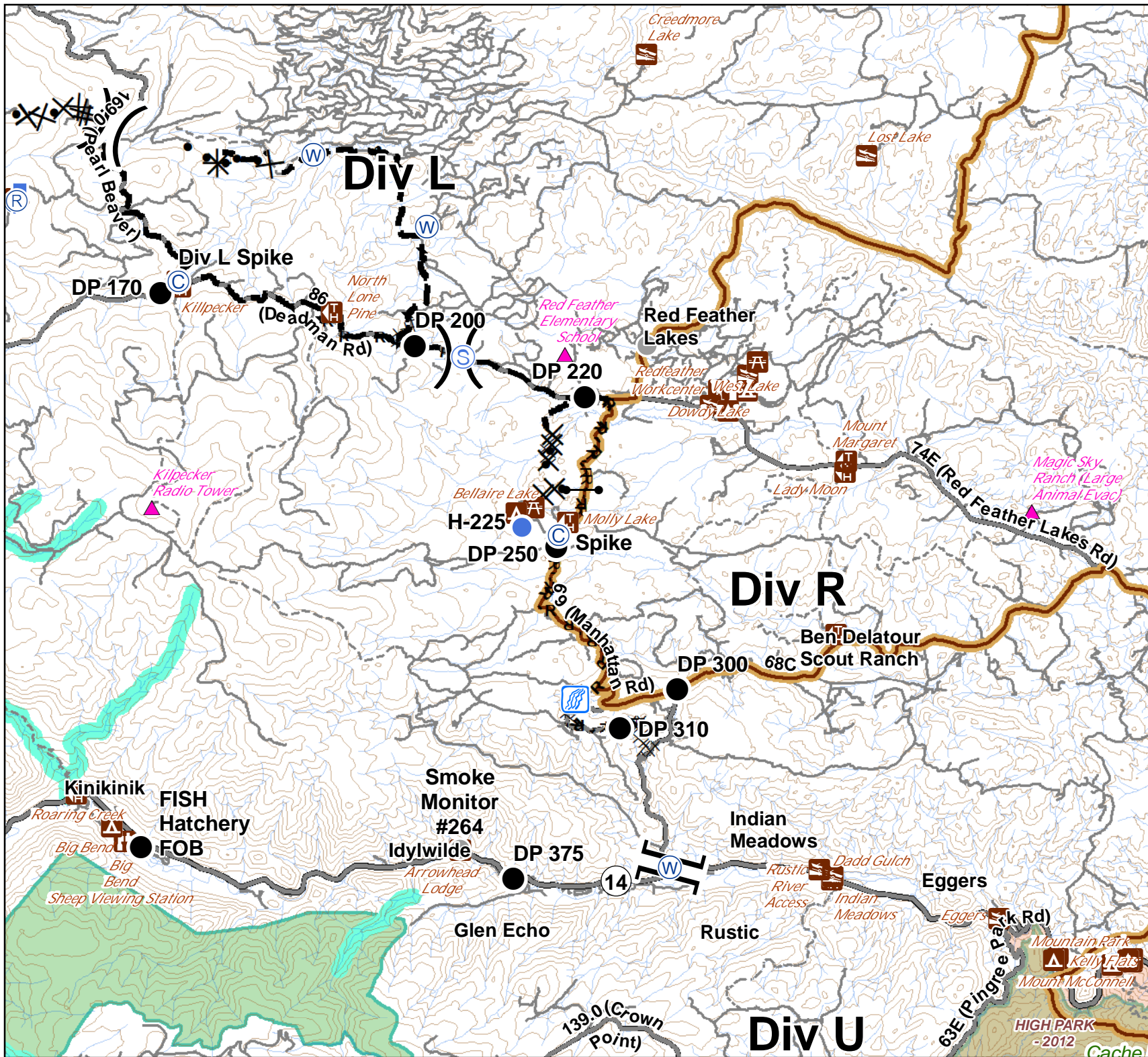
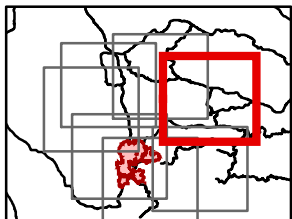
16,461 Acres
as of 2236 08/19

Div L and R Branch II



- Critical Assets
- Water Access
- Campground
- Day Use Area
- Picnic Site
- Other Recreation Site
- Trailhead
- Camp
- Drop Point
- Gate
- Helispot
- Lookout
- Repeater
- Staging Area
- Stream Crossing
- Water Source
- Other
- Division Break
- Branch Break

- Completed Dozer Line
- R R Road as Completed Line
- X X Proposed Dozer Line
- Planned Fire Line
- Closure Area
- Primary Routes
- Local or 4WD road
- Trail
- 600ft Retardant Avoidance Waterways
- Wilderness Areas
- Fire History



IAP

08/21/2020

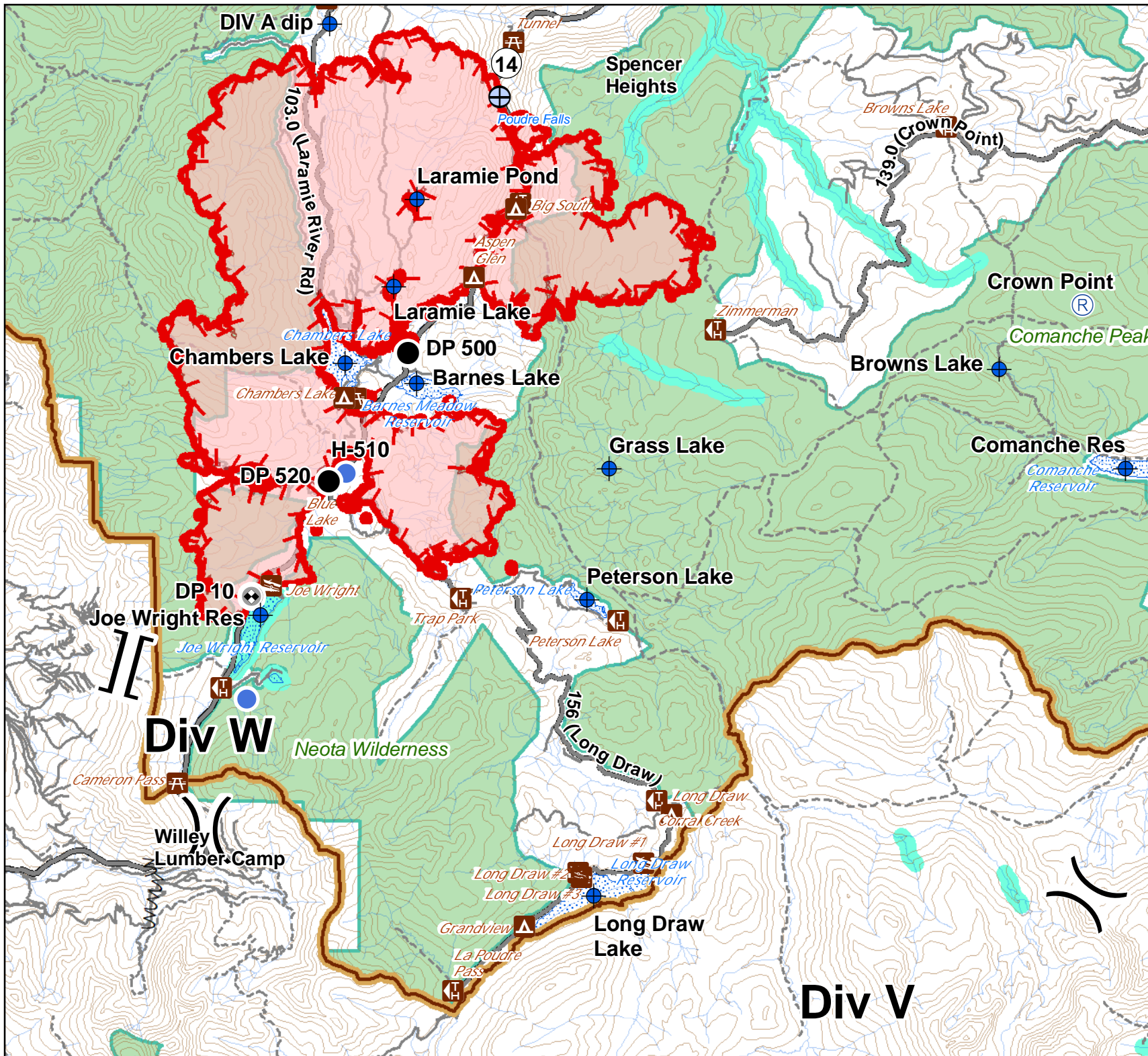
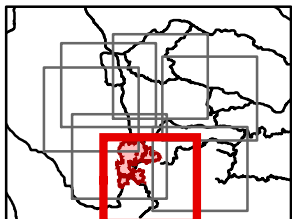
Cameron Peak

16,461 Acres
as of 2236 08/19

Div V and W Branch I



- Water Access
- Campground
- Picnic Site
- Trailhead
- Verizon COW
- Dip Site
- Drop Point
- Helispot
- Repeater
- Draft Site
- Other
- Division Break
- Branch Break
- Uncontrolled Fire Edge
- Fire Break Planned or Incomplete
- Fire Perimeter
- Closure Area
- Primary Routes
- Local or 4WD road
- Trail
- 600ft Retardant Avoidance Waterways
- Wilderness Areas



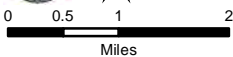
IAP

08/21/2020

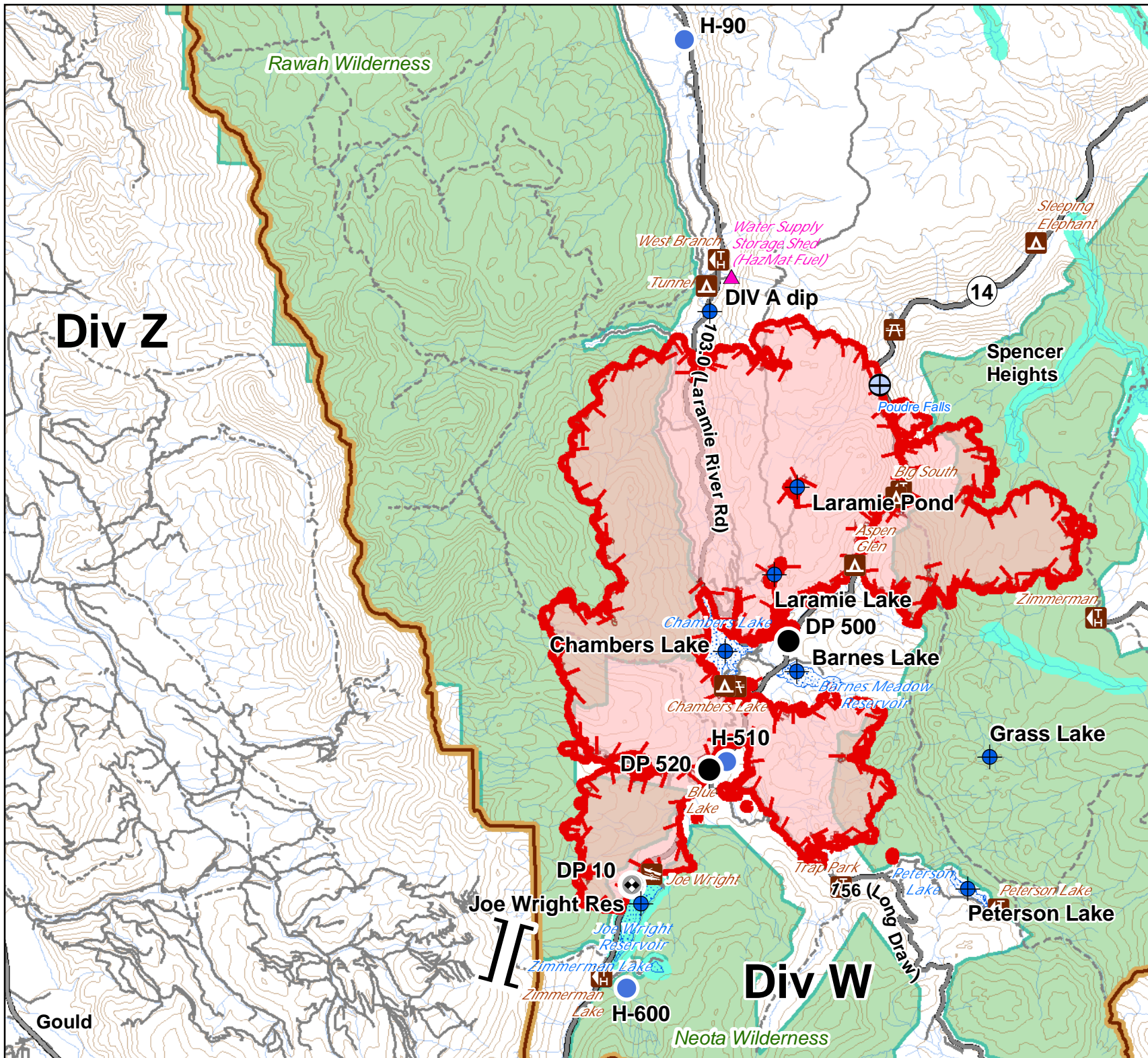
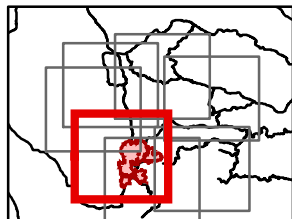
Cameron Peak

16,461 Acres
as of 2236 08/19

Div Z South Branch II



- Critical Assets
- Water Access
- Campground
- Picnic Site
- Trailhead
- Verizon COW
- Dip Site
- Drop Point
- Helispot
- Draft Site
- Other
- Branch Break
- Uncontrolled Fire Edge
- Fire Perimeter
- Closure Area
- Primary Routes
- Local or 4WD road
- Trail
- 600ft Retardant Avoidance Waterways
- Wilderness Areas



IAP

08/21/2020

Cameron Peak

16,461 Acres
as of 2236 08/19

Div Z North Branch II



- Critical Assets
- Campground
- Other Recreation Site
- Trailhead
- Dip Site
- Drop Point
- Helispot
- Division Break
- Uncontrolled Fire Edge
- Proposed Dozer Line
- Planned Fire Line
- Fire Perimeter
- Closure Area
- Primary Routes
- Local or 4WD road
- Trail
- Wilderness Areas

