

# Public Information

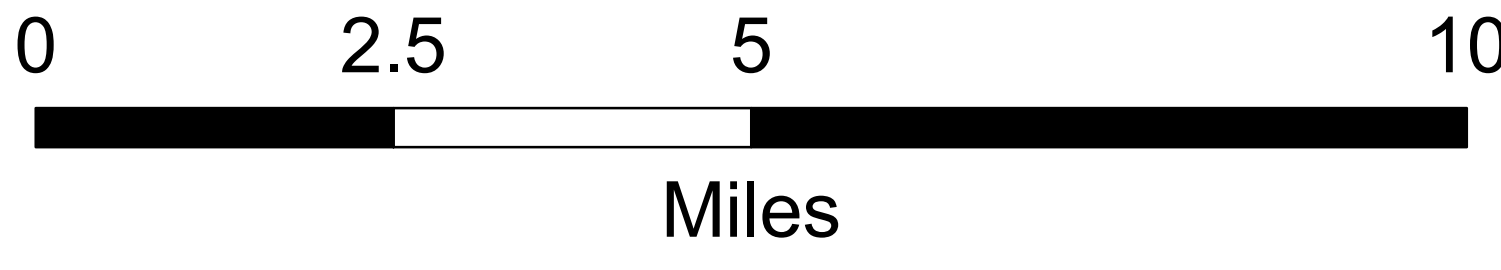

08/21/2020

IR 8/20/2020 @ 2305

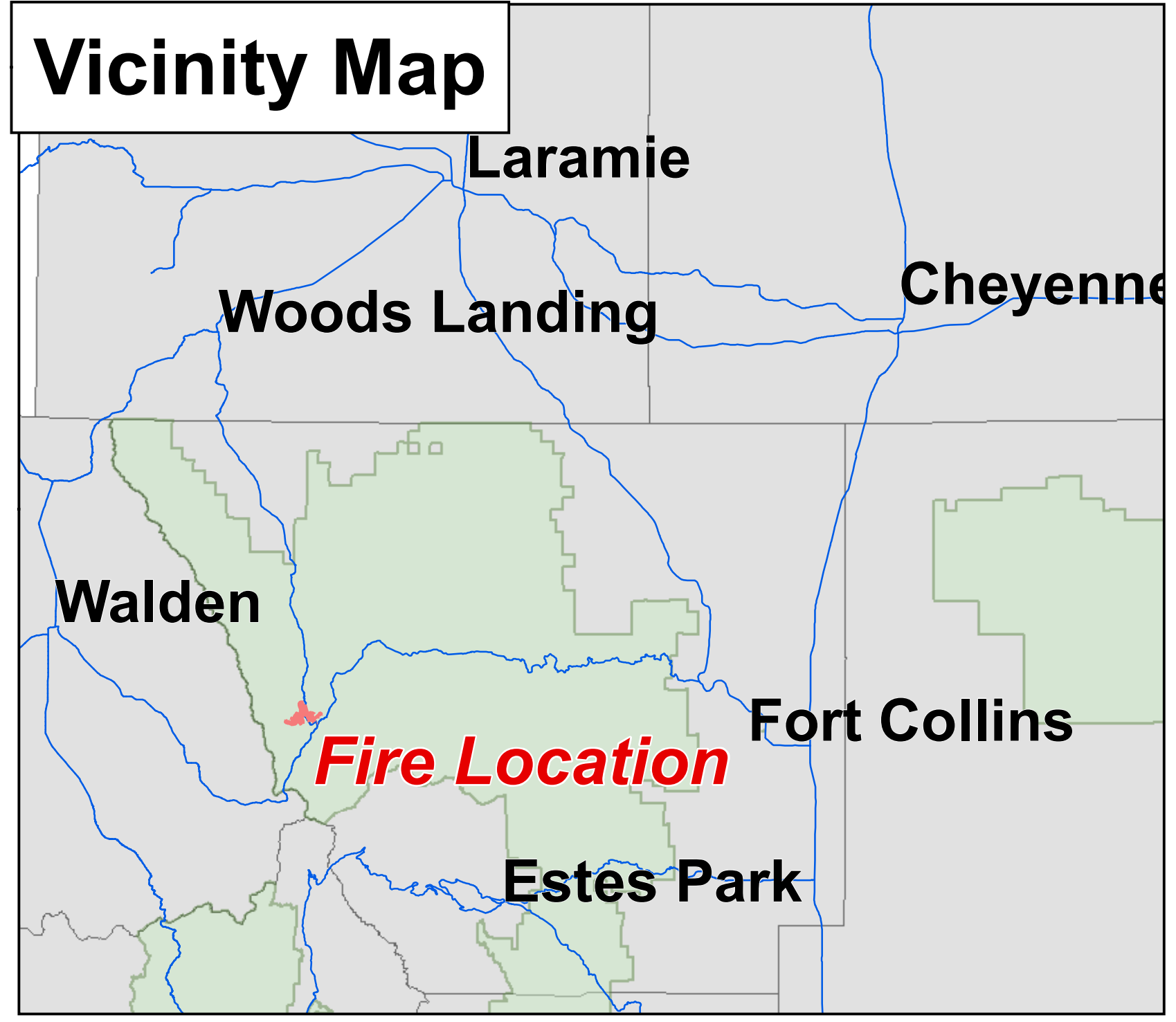
**Cameron Peak**

CO-ARF 000636

16,602 acres



- |                    |                           |
|--------------------|---------------------------|
| (X) Division Break | ----- Trail               |
| (  ) Branch Break  | Lake                      |
| Cameron Peak Fire  | US Forest Service         |
| Closure Area       | Bureau of Land Management |
| Campground         | Private                   |
| Picnic Site        | State Wildlife Area       |
| Workcenter         | State                     |
| Highway            | National Park Service     |
| Local or 4WD road  | Other Federal             |
| Primary Routes     | USFS Wilderness           |



S.Myers  
08/21/2020 0556  
Acres from IR  
UTM NAD 83 Z13